

# EXPLORE WEST PLAINS



SETTLED 1838  
PORTER WAGONER BLVD  
OUTDOOR ADVENTURE  
WEST PLAINS  
HEART OF THE OZARKS  
MO 65775  
HOME OF THE ZIZZERS  
HISTORIC DOWNTOWN  
HOWELL COUNTY  
BROADFOOT COLLECTION  
HOME OF THE GRIZZLIES

VISITORS GUIDEBOOK

2025

# WELCOME TO WEST PLAINS

There are so many things to see and do within a 50-mile radius of West Plains, the county seat of Howell County. Choose West Plains as the place to shop, dine, rest your head, and wake up to begin another adventure!

With West Plains as your hub, venture out to see the beauty of the Ozarks.

- Eleven historic water mills
- Miles of curvy, exhilarating highways
- Crystal-clear rivers and creeks
- Numerous trails for hiking, biking, and horseback riding
- More than 350 miles of floatable streams
- 16 city parks for walking, biking, or play
- 63,000 wilderness acres of National Forest

The fun doesn't just begin outside the city limits! West Plains has a rich and interesting history beginning with Howell family who homesteaded in 1838 at the town spring. Today, historic Court Square in downtown West Plains is home to shops and restaurants. Shopping, especially antiques, flea markets and boutiques, is abundant in and around West Plains. A variety of dining is available including home-style cooking, BBQ, American, Mexican, Chinese, Japanese, and Thai.

During your stay, enjoy the comfort of one of six hotels available. Feeling adventurous? Pitch a tent at a local campground. RVs and campers will find spaces available close to town or even in the middle of nowhere.

The Ozark Heritage Welcome Center is your key to adventure! Stop by for area information, shop for souvenirs, and take a photo with our murals and sculptures that are on the property! Be sure to check out our mural and display area featuring famous West Plainsians Porter Wagoner, Preacher Roe, Jan Howard, Dick Van Dyke, and Bill Virdon.

Since you are reading this guidebook, you are well on your way to exploring West Plains. If you have any questions, please don't hesitate to ask. Our friendly staff is looking forward to visiting with you!

Melissa Amyx Wharton  
Tourism Manager, City of West Plains



Blue Angel Images/Tom Pringle



Melissa Wharton



Melissa Wharton



Terry Hampton



Melissa Wharton



Melissa Wharton

## OZARK HERITAGE WELCOME CENTER

We are happy to assist travelers with area maps, brochures, and event information. Also at the center is a gift shop, RV dump station, and water fill. Hours of operation, Monday thru Friday, 8 a.m. to 4 p.m.

## OZARK HERITAGE WELCOME CENTER

2999 Porter Wagoner Blvd. | West Plains, MO 65775  
417-256-8835 | [tourism@westplains.gov](mailto:tourism@westplains.gov) | [explorewestplains.com](http://explorewestplains.com)



## JUST THE FACTS

Population 12,598 (2023)  
Coordinates 36.7281° N, 91.8524° W  
Total area 13.29 sq. miles  
First settled 1838

# CONTENTS


PAGE

Welcome to West Plains...inside cover	
About West Plains .....	2
Famous West Plainsians .....	2-3
Porter Wagoner Trail .....	4
Event Calendar .....	5
Things to do in West Plains.....	6-7
Attractions .....	8-10
Mural & Art Tour .....	11-14
History Tour .....	15-17
Parks .....	18
Hotels .....	19
West Plains in Film & Literature .....	19
Day Trip Routes.....	20-25
Explore.....	26-29
Historic Mills.....	30-41
Springs & Falls .....	42-52
Lakes & Ponds.....	53-56
Conservation Areas .....	57-59
State Parks .....	60-64
Points of Interest .....	65-70
Outdoor Adventures.....	71-84
Event Venues .....	85
Dining .....	86-88
Shopping.....	89-94
Move Here, Live Here .....	95-102
Services .....	103-111
Index.....	112

The Explore West Plains guidebook is provided as a service by the City of West Plains. Every precaution has been taken to ensure the accuracy of the content contained within this publication. Information herein that was supplied by businesses is subject to change without notice. The City of West Plains does not guarantee the accuracy of all information and assumes no responsibility or liability for errors, changes or omissions. Users of the guidebook are encouraged to call ahead before visiting specific attractions. Explore West Plains guidebook © 2025. All rights reserved. Printed in the United States. Reproduction without permission is strictly prohibited.

For information about advertising sales, contact:  
Ozark Heritage Welcome Center  
2999 Porter Wagoner Blvd.  
West Plains, MO 65775  
(417) 256-8835 | [tourism@westplains.gov](mailto:tourism@westplains.gov)

# WEST PLAINS ☀️ STOP. STAY. EXPLORE.



## ABOUT WEST PLAINS

Tucked in the Ozark Mountains, near pristine wilderness areas and spring-fed streams, the City of West Plains attracts nature lovers, entrepreneurs, and families searching for a small-town feel with big-city conveniences.

As the largest city within 100 miles in Missouri, West Plains provides the most options for lodging, dining, and other services. It's been this way since 1883 when the railroad came to West Plains, establishing the town as the regional hub of trade and commerce. Now thousands of people enjoy great schools, quality health-care, higher education, and a progressive

spirit of entrepreneurship made possible by forward-thinking civic leaders.

We hope you enjoy your visit to West Plains, truly a place where you can experience life on your terms.

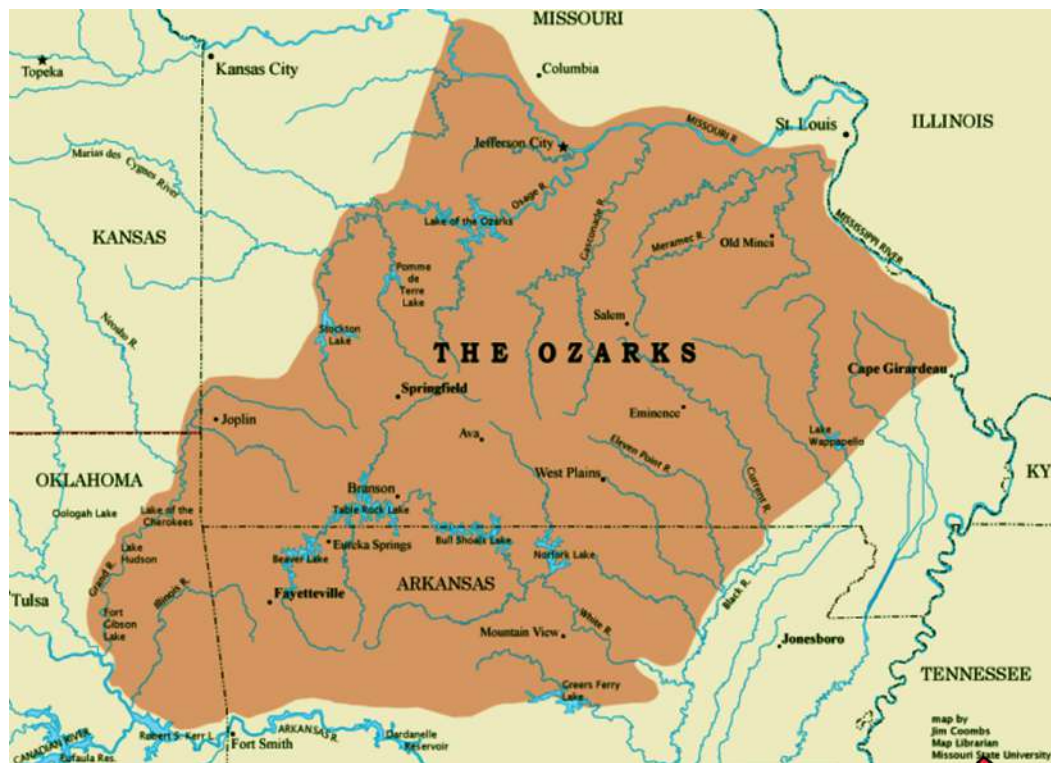


## WEST PLAINS REGIONAL AIRPORT

The West Plains Regional Airport (FAA identifier UNO) is located at 4523 County Road 2340 in Pomona, MO. The airport is a full-service airport with an 18/36 5102x75 ft. asphalt runway. Amenities include a pilot's lounge/quarters, unisex shower, kitchen area, spacious lobby, conference room and Wi-Fi. Hangar rental is available. The airport is located 11 miles north of West Plains. Courtesy cars are available. Office hours of operation, Monday thru Friday, 8 a.m. to 5 p.m. Phone number 417-257-1530. For more information, visit [westplains.gov/west-plains-regional-airport](http://westplains.gov/west-plains-regional-airport) or email [airport@westplains.gov](mailto:airport@westplains.gov).

## THE OZARKS

The Ozarks, also known as the Ozark Mountains or Ozark Plateau, is a region in the United States that includes 93 counties in four different states including parts of Missouri, Arkansas, Oklahoma, and southeastern Kansas. The Ozarks covers approximately 50,000 square miles.



## FAMOUS WEST PLAINSIANS

**Porter Wagoner** achieved fame as a country music singer, songwriter, and musician. Born on August 12, 1927, and raised on a farm south of West Plains, Porter started his public music career while he worked as a meat cutter after his family moved to town in the early 1940s. As a popular local entertainer, he did live performances on radio station KWPM-AM from the butcher shop where he worked. In 1951 he was hired to perform on KWTO in Springfield, Mo., which led to a contract with RCA Victor. In 1953, his song "Trademark" became a hit for Carl Smith. Beginning in 1955 he was featured on Ozark Jubilee, a Springfield-based television show with a national audience. He joined the Grand Ole Opry in 1958. He would go on to have 81 charted records and his own syndicated television program, The Porter Wagoner Show, which aired from 1960 to 1981. The show introduced Dolly Parton who was part of the show, and Porter's vocal partner, from 1967 to 1976. With his flashy, custom-made suits and blond pompadour, Porter was a popular performer in Nashville for many years where he was known informally as "Mr. Grand Ole Opry." The longest street in West Plains is "Porter Wagoner Boulevard," named for our beloved native son who died on October 28, 2007.



countrymusicalliance.org

## WHAT IS A ZIZZER?

Neighboring communities are Bears, Eagles, and Bobcats, but West Plains is famous for being home to the Zizzers, the only ones in the whole country! But what is a Zizzer? It all started in 1907 when the senior class put together an eight-page commemorative booklet for the junior class, presented on Class Day. The juniors loved the idea, so they put together their own booklet in 1908. This was the beginning of an annual yearbook tradition at the school. When they presented the book to faculty member Phoebe Davidson, she exclaimed, "What a Zizzer!" a term which is said to have been a colloquialism for lightning or a flash from the sky. The name was put on the 1908 edition, and it stuck. It continues to be the name of the West Plains High School yearbook, as well as academic and sports teams across the district. A lightning bolt is the school logo/mascot. In recent years, school officials have coined another definition of a

**Zizzer:** an expert in any activity, a winner!



**Jan Howard** made her mark on the country music industry as a recording artist and songwriter. She was born in West Plains on March 13, 1929, with the given name Lula Grace Johnson. It was her second husband songwriter Harlan Howard who encouraged her career, which took off in 1960 with her first major hit "The One You Slip Around With." She signed with Decca Records and continued to have hit singles beginning in the mid-60s, eventually placing 30 songs on the Billboard Country Charts. She teamed up with Bill Anderson, and the duo also charted with several songs and toured together until the mid-1970s. Several



wikipedia.com

tragic life circumstances nearly led her to give up her career, but she released more albums into the 1980s. She also took up writing, including publication of her autobiography *Sunshine and Shadow*. She became a member of the Grand Ole Opry in 1971 and continued to perform there until 2019. Jan died on March 28, 2020.

### Gilbert Ray "Speck" Rhodes

was a country music comedian and entertainer best known for his appearances on Porter Wagoner's television show. He was born July 16, 1915, on a farm which is now the location of the Heart of the Ozarks Fairgrounds, and coincidentally, adjacent to the Welcome Center. Speck was from a musical family. He and his three siblings toured the RKO vaudeville circuit and barnstormed throughout north central Arkansas where the family had moved following the 1918 influenza epidemic. Speck played banjo and bass fiddle, and it was during the 1930s that he developed his comic character. Through no connection of mutual birthplace, in 1960 Speck auditioned in Nashville for Porter Wagoner's TV show. He landed the gig which led to a lasting friendship between the two men. He and Porter were the only two original members when the show stopped airing in 1981. Speck died March 19, 2000.



prinet.com

**Ha Ha Tonka** is an alternative/indie band originally formed in West Plains and named for Ha Ha Tonka State Park in Camdenton, Missouri.



Ha Ha Tonka

They signed with the Bloodshot Records label and released their first album, *Buckle in the Bible Belt*, in 2007. They have since released an additional five studio albums and continue to perform regularly, including occasional appearances in their hometown. Among their accomplishments, in 2017 they were the musical guests on the Conan O'Brien Late Night Show. They continue to shine with tight harmonies which complement their considerable musical talent and song-writing skills. We're proud to claim Ha Ha Tonka as our own!


**Dick Van Dyke**, a well-known, award-winning actor, comedian, writer, singer, and dancer, is perhaps the most famous West Plains son. However, his tenure in our town was the briefest.

He was born here on December 13, 1925, but he and his parents stayed only until the next spring when they moved back to their hometown, Danville, Ill., where Dick would grow up and attend high school before joining the US military in 1944, serving stateside entertaining troops as a member of the Special Services. During the late 1940s, he launched an award-winning career which has spanned seven decades in film, television, and the theatre. Dick is the recipient of five Primetime Emmys, a Tony, and a Grammy Award, and was inducted into the Television Hall of Fame in 1995.



wikipedia.com

**Reathal Bean** was born August 24, 1942, in West Plains. Perhaps less well known than some of our other famous sons, Reathel had a decades-long acting career as an entertainer in theater, television and film. On Broadway he was seen in multiple plays, including *Our Town* with Paul Newman, *Inherit the Wind*, *Big River*, *Baby* and *Doonesbury*. On television he appeared in the *Law & Order* series as well as *Third Watch*, *Ed*, *Spin City*, *White Collar*, *Nurse Jackie*, *The Blacklist* and more. His film credits include *Box of Moonlight*, *Going in Style*, *The Nanny Diaries*, *The Good Shepherd* and *Dancer in the Dark*. He also did audio work. Reathel grew up in West Plains, the son of Thelma (Luna) and Floyd Bean. He graduated from West Plains High School in 1960, where he credited his teacher, Larry Clark, as inspiring his love of acting. Reathel earned a degree from Drake University in 1964 and went on to make his home in New York before moving to Chicago in 2022 where he passed away on October 4, 2023.



**Elwin "Preacher" Roe** was a professional baseball player who started his career as a St. Louis Cardinal in 1938 and who would go on to play for the Pittsburgh Pirates from 1944-47 and finally, for the legendary Brooklyn Dodgers from 1948-54 where he had a stellar career as a pitcher, including in 1951 when he posted a 22-3 win-loss record. He was a five-time All-Star and, along with the rest of the Dodgers team, is immortalized in Roger Kahn's book *The Boys of Summer*. Born on February 26, 1916, in Ash Flat, Ark., Preacher grew up in Viola, Ark. However, after he retired from baseball, he moved to West Plains where for many years he operated a grocery store and was – and still is – claimed and revered as our town's very own "boy of summer." Preacher died on November 9, 2008.



wikipedia.com

**Bill Virdon** was a professional baseball outfielder, manager, and coach. He was born June 9, 1931, in Michigan to parents who were originally from Missouri but who had moved away to find work during the Great Depression. In 1944 the Virdons moved to Howell County where Bill attended West Plains High School, excelling at sports and graduating with the class of 1949. He started his Minor League Baseball career in 1950 as part of the New York Yankees organization. His Major League career began in 1955 with the St. Louis Cardinals where he was named National League Rookie of the Year. The next year Bill was traded to the Pittsburgh Pirates where he remained through his playing years and was part of the team as it won the 1960 World Series. Retiring as a player after the 1965 season, he went on to coach and manage with several organizations and continued to be involved in baseball through the years. Bill passed away on November 23, 2021.



sabr.org

**Tedd Gullic** was an outfielder for the St. Louis Browns from 1930 through the 1933 season. He was born January 2, 1907, in the neighboring community of Koshkonong, Mo., and died January 28, 2000, in West Plains where he had made his home as a successful businessman after retiring from baseball.



findagrave.com

**Stephen W. Thompson** holds a special distinction in military aviation history. In 1918, he was the first man in U.S. military service to shoot down an enemy plane in air-to-air combat. Born in West Plains in 1894, Thompson left home to attend the University of Missouri, Columbia. When the U.S. entered WWI in 1917, he was a senior. The college offered seniors early graduation to encourage joining the service, so Thompson enlisted in the Army at 23 years old where he went on to make history. At the war's end, he returned home to West Plains as a local hero. Around 1920 he moved to Dayton, Ohio, where he lived out the rest of his days, passing away in 1977.



NHT Museum of the U.S. Air Force

**Jim the Wonder Dog** is the Official Wonder Dog of the State of Missouri. Born on March 10, 1925, Jim was a Llewellyn setter with astounding intelligence who performed unexplainable feats. Jim was born in the state of Louisiana but when he was just a pup, he found a home with Sam Van Arsdale in West Plains. Sam discovered that his dog was a phenomenal naturally gifted bird dog, but also a dog with supernatural skills. One hot afternoon Sam suggested that they stop hunting and go sit under a hickory tree to cool off. There were lots of trees around, but Jim walked directly to the hickory. Sensing it was more than a fluke, Sam named other trees, and Jim correctly identified them all. The baffling behavior grew from there and was put to the test many times, including by professors at the University of Missouri who asked Jim to perform tasks in multiple languages and in Morse code. He was asked in French to find a certain car license plate number and asked in German to find a girl in a blue dress. On and on. Jim responded correctly every time to multiple commands. None of the experts, or the thousands of people who witnessed the tests he was subjected to over the years, could ever determine the source of Jim's amazing powers. Sam, who himself knew only English, once told a reporter, "I never asked Jim a question he could not answer. He understood every language, written or spoken...In fact, Jim knew everything." Jim died March 18, 1937, and is buried in Marshall, Mo., where he had lived with Sam for most of his life. Discover more by visiting the website [jimthewonderdog.org](http://jimthewonderdog.org).




Chris W. Nelson



*This points of interest list is designed to give long-time Porter Wagoner fans along with those who are new to his music, a glimpse into his hometown and how he got his start as a country music legend. Known as "Mr. Grand Ole Opry," our native son was born August 12, 1927, on a farm just south of West Plains. He moved to a small home in West Plains with his family when he was in sixth grade.*

*Along with his well-respected credentials as a performer and songwriter, he was famous for his blond pompadour hairdo, flashy 'Nudie suits' (created for Porter by designer Nudie Cohn), and a long-running television series (1960-1981) "The Porter Wagoner Show," where he introduced Dolly Parton to the world. He had a fabulous decades-long career, becoming a member of the Grand Ole Opry in 1957 and remaining a member for 50 years, until his death on October 28, 2007.*



#### Porter Wagoner Trail

**1** To follow the Porter trail, start inside the Ozark Heritage Welcome Center, 2999 Porter Wagoner Blvd., and see our Porter display. He's featured on our "Famous West Plainsians" mural along with Dick Van Dyke, fellow country music star Jan Howard, and baseball players Preacher Roe and Bill Virdon.



We also have one of his signature rhinestone-covered suits – the last one he ever purchased, in fact (you can see why he was known as the "Thin Man from West Plains!") – and other memorabilia in our Porter display case. Don Wardin, Porter's long-time steel guitar player and road manager for Dolly Parton, also has ties to our area and is represented in our display area.

Right outside the center, be sure to see "Porter's Guitar" an outdoor chainsaw carving by Jason Morton of Eagle Ridge Chainsaw Carvings of Strafford, Missouri. When one of our big oak trees died in 2023, we knew what we should do, get a carving of Porter's guitar! Completed by Jason in two days in early 2024, it's a centerpiece of our Porter collection. The sculpture is inspired by the guitar designed by Greg Rich and featured on the cover of Porter's 53rd and final studio album, "Wagonmaster," released June 5, 2007.

**2** Before heading out, look to the left (as you're leaving the center's front door) at the Heart of the Ozarks Fairgrounds. In an interesting coincidence, Porter's long-time comedian sidekick, Speck Rhodes, was born in 1915 on his grandparents' farm where the fairgrounds is now located. His family moved away within a few years, but Speck is one of our own, too!

The grandstand at the fairgrounds was also the site of a concert by Porter, along with his band, the Wagonmasters, and Dolly, September 25, 1971, for Porter Wagoner Day when he came home to be honored with the naming of Porter Wagoner Boulevard. When you leave the center, you'll take a right on the boulevard (which is also Highway 63) known simply as "Porter" when the locals talk about it. "Cruising on Porter" was a popular past-time for teenagers for many years.

**3** Stay in the right lane and in one-half mile take the Business 63 exit toward West Plains. At the stop sign, take a left and then **4** immediately get into the right lane to turn right to drive down the rest of Porter Wag-

oner Boulevard. It will take you toward Downtown West Plains. In 1.7 miles, at the second stoplight, turn left onto Broadway. In one-half mile, just past the Missouri Avenue stoplight, on the right will be the Missouri State University-West Plains Pace Industrial Science Center. The main part of the building was constructed in 1939. It originally was home to the Coca Cola - Dr. Pepper Bottling Company where Porter had a job in the mid-1940s.

Continue on Broadway and take a right at the next stoplight onto Washington Avenue. You'll be entering the Courthouse Square Historic District. Nationally designated since 2003, the district encompasses 46 contributing buildings in the heart of Downtown West Plains. They were the buildings in place when Porter's family moved to town from "the country" in the early 1940s.

**4** On the second block of Washington, on the right side of the street is the Avenue Theatre, originally a movie house, now a community theatre space. It was built and opened in 1950 just one year before Porter would start his professional music career at KWTO in Springfield, Missouri.



**5** Continue up Washington Avenue and onto Court Square. (Turn right, it's one-way traffic around the courthouse.) Halfway around, at 47 Court Square, you'll find Perry's Barbershop. This building was home to Sid Vaughan's Market where Porter had landed steady work as a meat cutter and where he was working when he was discovered. Enter the side of the building, on Aid Avenue, to visit Johnny Hatchets Axe Throwing & Coffee House. There's a neat display area which features some photos, taken by photographer Dennis Crider, of different times Porter (sometimes with Dolly) visited his hometown.



Sid Vaughan, owner of the market, gave Porter plenty of encouragement in his music, even allowing him to bring his guitar to work to play when business was slow. Eventually Sid started sponsoring daily live shows featuring Porter singing from the market to advertise the specials of the day. Broadcast on KWPM, the local radio station which had launched in 1947 and is still on the air today, the shows proved to be Porter's big break. A bus driver, who had a

morning route through West Plains, heard the show and told a KWTO Springfield, Missouri, radio station representative that Porter was worth a listen. Lou Black from KWTO drove down to West Plains, listened to the show on his car radio in front of the market, and approached Porter about coming to work at KWTO as a staff entertainer. It was a station which had been instrumental in the careers of several big names in country music, including Chet Atkins, who had been there and left for Nashville just before Porter's arrival. Porter signed with RCA Victor records the following year.

**6** Just across Aid Avenue, in the corner of the Square where the large Aid Hardware building is, you'll find an engraved commemorative plaque on the light pole in front of #9 Court Square. It honors Porter as one of our famous native sons.




**7** If you're in town at the right time, you can venture up to the Harlin Museum to see a small display of Porter memorabilia, including one of his guitars. The museum is staffed by volunteers and is typically open noon to 4 p.m., Thursdays through Sundays. On Aid Avenue, go to the second street, Worcester Avenue, and take a right. The museum is at the top of the hill, 405 Worcester.



Either way, when you're done, drive around to exit on the west side of the square (between the historic opera house and the county office building) onto West Main Street. Follow West Main for a one-half mile, passing by the campus of Missouri State University-West Plains and the historic Methodist Church. In one-half mile, bear right and you will be back on Porter Wagoner Blvd. Follow it for 2.8 miles and you will arrive back at the Welcome Center where you might want to take a selfie with our Porter Wagoner Street Sign. Post on Facebook or Instagram and tag Explore West Plains if you do!

Come back into the center, tell us you've completed the tour, and we'll enter your name in a drawing for some Welcome Center merchandise.

*Some of the information for this tour came from an interview of Porter Wagoner by Michael Cochran in 1979. It appeared in the West Plains Gazette magazine Issue Number Five.*



## EVENT CALENDAR

This is just a sampling of the numerous events that West Plains has to offer throughout the year. For an up-to-date list, visit the Explore West Plains Facebook page where events are posted weekly. For a full listing of events, visit [explorewestplains.com](http://explorewestplains.com).

**January-March**  
*Art at OzSBI - Barbara Williams*  
Ozarks Small Business Incubator

**January-March**  
*Art at WPPL - HS/MS Students*  
West Plains Public Library

**January 25**  
*Ozark Marketing Bridal Expo*  
West Plains Civic Center

**January 25**  
*Game Tournament*  
Avenue Theatre

**January 28**  
*Non-Profit Expo & Volunteer Fair*  
West Plains Civic Center

**February 1-March 8**  
*Gallery Exhibit - Ann Kulpa*  
West Plains Civic Center Mezzanine

**February 1**  
*Native Souls in Concert*  
Avenue Theatre

**February 8-9**  
*TLR Gun & Knife Show*  
West Plains Civic Center

**February 13-16 & 20-23**  
*Live Theater - Rodgers & Hammerstein's Cinderella*  
West Plains Civic Center

**February 14**  
*Lonely Hearts Karaoke*  
Avenue Theatre

**February 15**  
*Heart of the Ozarks Half Marathon*  
Downtown West Plains

**February 20**  
*Downtown Commercial Real Estate Tour*  
Downtown West Plains

**February 21-22 & 28, March 1-2**  
*Live Theater - The Charitable Sisterhood of the Second Trinity Victory Church*  
Avenue Theatre

**February 28 & March 1**  
*Home & Garden Show*  
West Plains Civic Center

**March 8**  
*BrewFest*  
West Plains Civic Center

**March 10-20**  
*Art Around Town*  
West Plains Civic Center Mezzanine

**March 15**  
*Cystic Fibrosis Concert*  
West Plains Civic Center

**March 22**  
*Battle of the Bands*  
West Plains Civic Center

**March 29**  
*Demolition Derby*  
Heart of the Ozarks Fairgrounds

**April-June**  
*Art at OzSBI - Cindy Temple*  
Ozarks Small Business Incubator

**April-June**  
*Art at WPPL - Honest Imagination Members*  
West Plains Public Library

**April 12**  
*Balloon Glow*  
Heart of the Ozarks Fairgrounds

**April 25-27**  
*Live Theater - Love, Law & Murder*  
Avenue Theatre

**April 25-27**  
*OzCon*  
West Plains Civic Center

**May 1-9**  
*Gallery Exhibit - BHC Mental Health Awareness*  
West Plains Civic Center Mezzanine

**May 3**  
*Color Run*  
Avenue Theatre

**May 17-June 21**  
*Gallery Exhibit - Current & Retired Art Teachers*  
West Plains Civic Center Mezzanine

**May 17**  
*Missouri Hunting Expo*  
West Plains Civic Center

**May 17**  
*Welcome to Summer Block Party*  
Court Square

**May 24**  
*Spring Sing Karaoke*  
Avenue Theatre

**May 29**  
*Downtown Commercial Real Estate Tour*  
Downtown West Plains

**May 30 & June 1**  
*West Plains Tattoo Expo*  
West Plains Civic Center

**June 3-7**  
*Heart of the Ozarks Fair*  
Heart of the Ozarks Fairgrounds

**June 5-7**  
*Heart of the Ozarks Bluegrass (HOBA) Spring Festival*  
HOBA Park

**June 6**  
*School's Out for Summer Karaoke*  
Avenue Theatre

**June 19-22 & 26-29**  
*Summer Musical*  
Avenue Theatre

**July 12**  
*Red, White & Blue*  
Avenue Theatre

**June 19**  
*Sounds Downtown Juneteenth Celebration*  
Luster Arcade

**July 26**  
*Elvis Festival*  
Avenue Theatre

**July 26-27**  
*TLR Gun & Knife Show*  
West Plains Civic Center

**August 21**  
*Sounds Downtown*  
Luster Arcade

**August 28**  
*Downtown Commercial Real Estate Tour*  
Downtown West Plains

**August 30**  
*August Bazaar*  
Yellow House Community Arts Center

**September 13**  
*Show-Me Show Down*  
West Plains Civic Center

**September 18**  
*Sounds Downtown*  
Luster Arcade

**September 18-20**  
*MSU-West Plains Ozarks Studies Symposium*  
West Plains Civic Center

**September 19-21 & 26-28**  
*Live Theater - Sherlock Holmes*  
Avenue Theatre

**September 25-27**  
*Heart of the Ozarks Bluegrass (HOBA) Fall Festival*  
HOBA Park

**October 10-11 & 17-18**  
*Live Theater - Rumpelstiltskin*  
Avenue Theatre

**October 11**  
*Pedal the Cause*  
West Plains High School

**October 11-12**  
*OzFaire*  
TBA

**October 17-18**  
*Ozark Heritage Festival*  
West Plains Civic Center & Downtown West Plains

**October 18**  
*Autumn Harvest Fest & Car Show*  
Heart of the Ozarks Fairgrounds

**October 24**  
*Rocky Horror Picture Show*  
Avenue Theatre

**October 31**  
*Scare on the Square*  
Court Square

**October 31 & November 1**  
*FAA Spook House*  
Avenue Theatre

**November TBA**  
*Whiskey Fest*  
Historic Post Office

**November 11**  
*Veteran's Day Parade, Luncheon & Concert*  
Downtown West Plains & West Plains Civic Center

**December 1-31**  
*West Plains Model Railroad Club Holiday Train Display*  
Harlin Museum

**December 6-7**  
*West Plains Optimists Arts & Crafts Show*  
West Plains Civic Center

**December 13**  
*Boys & Girls Club Cookies with Claus*  
West Plains Civic Center

**December 13**  
*Chamber of Commerce Christmas Parade*  
Downtown West Plains

## THINGS TO DO IN WEST PLAINS





## ATTRACTIONS

- 1 Avenue Theatre
- 2 "Go Farm" Farmers Market
- 3 Glass Sword Cinema
- 4 Harlin Museum
- 5 Heart of the Ozarks Fairgrounds
- 6 HOBA Bluegrass Park
- 7 Johnny Hatchets Axe Throwing
- 8 Legit Speedway
- 9 Lightning Bowl
- 10 McWilliams Pumpkin Patch (seasonal)
- 11 North Terra Golf Course
- 12 Ozarks Heritage Research Center
- 13 S&S Skateland
- 14 Super Bounce
- 15 Teeny Tiny Town
- 16 The Yellow House
- 17 West Plains Civic Center
- 18 West Plains Country Club
- 19 West Plains Public Library Genealogy Room
- 20 West Plains Senior Center
- 21 Witte's End Mountain Bike Trail

## MURAL & ART TOUR

- 1 **Ozark Heritage Welcome Center**  
Greetings from West Plains Mural  
Famous West Plainsians Mural  
Wings Mural  
Eclipse Mural  
Porter Wagoner Guitar Sculpture  
Baseball Greats of West Plains Sculpture
- 2 **The Heights**  
Greetings from West Plains Mural  
Missouri Dogwood Mural
- 3 **Healthy Smiles**  
Tooth Fairy Mural
- 4 **Wal-Mart Supercenter**  
West Plains Mural
- 5 **The Truck Patch**  
Where Food Begins  
Good Health Starts With Food  
Organic Natural Market
- 6 **West Plains Public Library**  
Fairy Tale Mural  
Let There Be Light
- 7 **Christos House Resale Shop**  
Helping Hands Mural
- 8 **Missouri State University-West Plains**  
Grizzly Statue  
1963 Mural
- 9 **Ozarks Musical Heritage Mural**  
Past, Present & Future of the Ozarks Mural  
Wagon Crossing at Fruitville Mural
- 10 **BURO**  
Abstract Art & Bike Mural
- 11 **Wildflower Cafe**  
Wildflower Mural
- 12 **Evans Arcade**  
Neighbors Mural
- 13 **Guiding Light Therapy**  
Stay Strong Mural
- 14 **West Plains Bank**  
Missouri Wildlife Mural
- 15 **Luster Arcade**  
The Protector Mural  
Release the Peace Mural
- 16 **Ozarks Small Business Incubator**  
Coca-Cola Mural
- 17 **Spring Dipper**  
Ice Cream Mural
- 18 **Lincoln School**  
By God's Grace Mural  
Reflection Plaza
- 19 **Rocky Burgess Home**  
Howell County Tribute Mural

## HISTORY TOUR

- 1 **Rock of Ages Monument**  
Oak Lawn Cemetery
- 2 **Alice Farmer Risley Marker**  
Oak Lawn Cemetery
- 3 **Civil War Cannon Ball**  
Oak Lawn Cemetery
- 4 **Polly the Parrot Marker**  
Oak Lawn Cemetery
- 5 **Evans House**  
Grace Avenue
- 6 **Knoerle/Hogan House**  
Grace Avenue
- 7 **McFarland House**  
Grace Avenue
- 8 **All Saints' Episcopal Church**  
Curry Street
- 9 **Town Spring/Historic Post Office**  
East Main Street
- 10 **First Presbyterian Church**  
Aid Avenue
- 11 **Zorn Building**  
Aid Avenue
- 12 **Courthouse Square Historic District**
- 13 **Aid Hardware**  
Court Square
- 14 **Catron Opera House**  
Court Square
- 15 **Civil War Skirmish Site**  
Historical Marker  
Court Square
- 16 **Howell County Courthouse**  
Court Square
- 17 **Site of Bond Dance Hall Explosion**  
East Main Street
- 18 **Sheriff Kelly's Murder by the Barker Gang**  
East Main Street
- 19 **Lincoln School**  
Washington Avenue
- 20 **Sadie Brown Cemetery**  
Highway 63

## PARKS

- 1 Butler Children's Park
- 2 Galloway Creek Nature Park
- 3 Georgia White Walking Park
- 4 JMB Park, Mtn. Bike Trail & Disc Golf
- 5 Missouri Department of Conservation
- 6 People's Park & Aquatic Center
- 7 Robert Neathery Skate Park

## HOTELS

- 1 Baymont by Wyndham
- 2 Hampton Inn
- 3 Holiday Inn Express & Suites
- 4 Quality Inn
- 5 Super 8 by Wyndham
- 6 West Plains Motel

## ATTRACTIONS

### 1 Avenue Theatre 307 Washington Ave. | (417) 256-4420



Melissa Wharton

The Avenue Theatre, featuring Art Deco details, originally opened in 1950 as a movie house. The very first film shown was *Fancy Pants*, starring Bob Hope and Lucille Ball. After closing in the early 1980s, the building sat empty for several years until a group of local citizens formed a not-for-profit organization, Arts on the Avenue, to oversee its renovation. The building had been purchased by a local family and was donated to the organization. Starting in the 1990s, with minimal renovation, a homemade lightboard, and tin-can footlights, plays and talent shows were held in the auditorium.

Over the years, renovation and upgrades have continued and now the building is home to community theater and hosts other events. Stage plays are held throughout the year, with a major musical production each summer.

<https://theavenuetheatre.org/>  
<https://www.facebook.com/TheAvenueTheatre>

### 2 "Go Farm" Farmers Market 805 Worley Drive | (417) 293-0590 Endurance Church Parking Lot



Melissa Wharton

"Go Farm" Farmers Market came about from The Ozark Farmers Agricultural Cooperative (OFAC) mission to develop agricultural enterprises and market products produced by its members in

the Ozarks. In addition to hosting regular market days, it accomplishes this by coordinating the marketing of member products and providing members with ongoing education for the purpose of increasing production or accessing larger markets. OFAC's mission is to develop sustainable agriculture practices and markets for the area served by OFAC, to encourage local food production, and encourage healthy eating. Support local farmers and sustainability by shopping at Go Farm!

<https://www.facebook.com/gofarmwestplains>

### 3 Glass Sword Cinema Lanton Rd. & S. Hwy. 63 | (417) 256-8686

The Glass Sword is a locally owned and operated movie theater which has been in operation for over 40 years. Home to six screens, with upgraded seating and sound systems, the Glass Sword has 2-D and 3-D capabilities. A clean facility and friendly staff make your big screen, moviegoing experience lots of fun.

<https://glassswordcinema.com/>  
<https://www.facebook.com/glasssword>

### 4 Harlin Museum 405 Worcester Ave. | (417) 256-7801



Melissa Wharton

The Harlin Museum is a cultural arts center which has been telling the story of the Ozarks through art and history since 1972. The museum, a not-for-profit organization, is the exclusive owner of the L.L. Broadfoot art collection, which includes the original artwork and background notes of Lennis L. Broadfoot who published a book in 1944, *"Pioneers of the Ozarks,"* a unique portrayal of early Ozark residents. The whole collection is typically on display in the summer months, with select pieces available for viewing year-round in the gallery space of the museum. Throughout the rest of the year in the gallery there are exhibits by local artists and other installations, such as model train displays during the holiday season. A small gift shop area has items for sale, including books on regional history. In the lower level of the museum there are historical artifacts, informational displays and other memorabilia.

The museum is typically open Thursdays through Sundays from noon to 4 p.m. except on holidays. It has an all-volunteer staff, so it is recommended to check ahead of time before making plans to visit due to the possibility of unscheduled closures. Message on the "Harlin Museum of West Plains" Facebook page or visit [harlinmuseum.com](http://harlinmuseum.com) for additional contact methods. Private tours can be arranged. There is no admission charged, but donations are accepted and welcomed as the museum's main source of funding.

<https://harlinmuseum.com/>  
<https://www.facebook.com/HarlinMuseumWP>

### 5 Heart of the Ozarks Fairgrounds 2205 Porter Wagoner Blvd. (417) 256-2198



Melissa Wharton

The Heart of the Ozarks Fairgrounds is the site of our community's annual summer-time fair which features carnival rides on a midway and good old-fashioned country fun. But the fairgrounds hosts many other events as well. Truck and tractor pulls, rodeos, monster trucks, and demolition derbies are the kinds of attractions that you might catch at the fairgrounds. Indoor facilities are also available with occasional craft shows and other events.

<https://heartoftheozarksfair.net/>

### 6 HOBA Bluegrass Park 1138 Bluegrass Lane | (417) 257-2154



HOBA

The HOBA (Heart of the Ozarks Bluegrass Association) Bluegrass Park is an outdoor, live music venue, which was founded in 1980 to further the education and enjoyment of bluegrass music. HOBA hosts bluegrass concerts on a periodic basis, with three-day, annual spring and fall festivals as its two main events.

The park has approximately 130 RV sites, with plenty of 30-amp plug-ins and limited 50 amp. The park is open the Saturday before festivals begin, but for those who might need in sooner, call to make arrangements. HOBA does not take reservations. Sites are on a first come, first served basis. All the RV sites have electric and access to water. Many have sewer in addition to electric, and water. A dump station and shower house/bathroom facilities are available. Concession stand is open during festivals, serving up “home cooked” menus.

The performance stage is covered, but the audience area is open air. Shows are held rain or shine but postponed during extreme weather. Bring your own lawn chairs and enjoy great bluegrass music!

<https://www.facebook.com/bluegrass.hoba/>

## 7 Johnny Hatchets Axe Throwing

47 Court Square | (417) 372-0160



Johnny Hatchets

Test your skill (or luck) throwing sharp objects and making them stick! Johnny Hatchets offers a safe, fun, family environment for throwing axes of all shapes and sizes along with hatchets, tomahawks, knives, and even throwing stars. There are several lanes, similar to a bowling alley, but shorter and with a big, wooden bullseye target to hit (like an oversize dart board) instead of pins to knock down.

Individuals and groups are welcome. It's a great place for parties, events, date nights, and celebrations. Expertise and prior experience not required. Call to schedule your throwing time and for pricing.

[www.facebook.com/Johnny-Hatchets-Axe-Throwing-100645255072532](https://www.facebook.com/Johnny-Hatchets-Axe-Throwing-100645255072532)

## 8 Legit Speedway Park

10603 S. US Hwy. 63 | (417) 469-4749



Legit Speedway

Legit Speedway Park is an 80-acre motorsports facility six miles south of West Plains. The complex accommodates over 12,000 fans, racers, and crew members and is rated as one of the finest dirt track facilities in the nation. See the website for ticket pricing and information and schedule.

<https://www.legitspeedway.com/>  
<https://www.facebook.com/LegitSpeedwayPark>

## 9 Lightning Bowl

1711 West US Hwy. 160 | (417) 255-2695



Lightning Bowl

Lightning Bowl offers a great opportunity for family fun. Open bowling is typically available on Fridays, Saturdays, and Sundays, with limited open play on Mondays and Thursdays to accommodate leagues. Glow bowl on Friday and Saturday nights starting at 8 p.m. until 10:30. They do not reserve lanes, but you can call ahead to confirm open bowling times and lane availability.

Their concession stand food and drink menu includes pizza, burgers, sandwiches, nachos, hot dogs, and sides. Soft drinks, hot beverages, and beer are available. Check out their Facebook page for any updates in schedules and new events.

[lightningbowl.wixsite.com/wp-lightningbowl](https://lightningbowl.wixsite.com/wp-lightningbowl)  
<https://www.facebook.com/lightningbowlwestplainsmo>

## 10 McWilliams Pumpkin Patch

4007 County Road 6920 | (417) 256-6470



Melissa Wharton

This locally owned and operated farm offers seasonal family fun for all ages. They are open for a few weeks in the fall, typically starting in late September and continuing through October. Before visiting, be sure to check their schedule by messaging on Facebook or calling.

The McWilliams Family started small over a

decade ago, selling pumpkins and offering a few things to do on their farm. Through the years they have added more activities. Now, in a typical season, they have corn mazes, a corn hut, mini zip line, barrel train, and hayrides. They also have giant slides and a “Jumbo Jumper” big bouncer. There are farm animals to look at, a sunflower patch, concession stand, and of course, they still sell pumpkins! All sizes and shapes are available.

[https://www.facebook.com/McWilliams-Pumpkin-Patch-190366094351940/?ref=page\\_internal](https://www.facebook.com/McWilliams-Pumpkin-Patch-190366094351940/?ref=page_internal)

## 11 North Terra Golf Course

1724 N. Terra St. (off BB Highway)  
 (417) 256-9824



Mallory Snodgrass

North Terra is an 18-hole, public golf course owned and operated by the City of West Plains. Call for information about greens fees and hours of operation. Driving range and pro shop available.

<https://www.facebook.com/NorthTerraGolfCourse/>

## 12 Ozarks Heritage Research Center

304 W. Trish Knight  
 (417) 255-7945



Missouri State University-West Plains

The Ozarks Heritage Research Center (OHRC) is committed to preserving the work of Ozarks scholars and authors. Materials preserved in the collection are meant to serve scholarly researchers, regional history enthusiasts, and students. To this end, OHRC is working to collect and make available documents and visual sources that represent the history and cultural heritage of the southern Missouri Ozarks. As OHRC continues to build historical and cultural collections not available anywhere else, it seeks to play a role in the broader research community.

<https://wp.missouristate.edu/Ozarks/>

**13 S&S Skateland**  
1649 West US Hwy. 160 | (417) 372-8055



S&S Skateland

S&S Skateland is a family friendly skating rink that offers open skate times and special events. They have a small rink for young children and beginners, with a large rink for more experienced skaters. Concessions with seating area and pool tables available. Skateland is typically open on Fridays and Saturdays. Call or message on Facebook for pricing and hours of operation.

<https://www.facebook.com/sandsskateland>

**14 Super Bounce**  
1659 Porter Wagoner Blvd. | (417) 256-5405

Super Bounce is an indoor venue which has inflatable bounce houses, slides, arcade games, concession stand and other activities. Contact them for hours of operation or to schedule a private event.

<https://www.facebook.com/profile.php?id=61560741257954>

**15 Teeny Tiny Town**  
919 Preacher Roe | (417) 257-9811



Teeny Tiny Town

Teeny Tiny Town offers a safe and stimulating indoor playground where children can thrive. Their focus is on enhancing motor skills, communication, and imagination through exploration and social interaction.

<https://teenytinytownllc.com/>

**16 The Yellow House**  
209 W. Trish Knight Street



Melissa Wharton

10

The Yellow House is a volunteer organization devoted to promoting the arts and education in the Ozarks as a venue for local art and music. Check the Yellow House Facebook page for upcoming events.

<https://www.facebook.com/TheYellowHouseWP>

**17 West Plains Civic Center**  
110 St. Louis Street | (417) 256-8087



City of West Plains

The West Plains Civic Center is a popular multi-purpose facility which hosts everything from concerts to circuses, stage shows to athletic events, and much more. With a 3500-seat arena, a 10,000-square-foot exhibit hall, and a performing arts theater, the Civic Center has a full schedule. Local art exhibits are frequently on display on the mezzanine *Gallery at the Center*. It is also home to various events which extend to its outdoor spaces, including the annual Ozark Heritage Festival. There are multiple large and small meeting rooms which are available for rent. Activities at the Civic Center for visitors range from Grizzly Basketball and Volleyball games to periodic stage shows which are as varied as magic acts, kids' entertainment, and comedy. There is also an indoor pool and fitness center available.

<https://westplains.gov/events/category/civic-center/>  
<https://www.facebook.com/wpciviccenter>

**18 West Plains Country Club**  
1402 Country Club Drive  
(417) 256-7197



West Plains Country Club

The West Plains Country Club was established in 1926 and is a full-service event center. Membership options are available ranging from golfing to different levels of involvement in social activities. There is a non-resident member opportunity. Amenities include an 18-hole golf course, restaurant, bar, swimming pool, and two regulation-size tennis courts.

<https://wpcountryclub.com/>  
<https://www.facebook.com/wpcclub>

**19 West Plains Public Library Genealogy Room**  
750 W. Broadway | (417) 256-4775



City of West Plains

The West Plains Public Library Genealogy Room offers numerous resources for genealogical research and study for several states. There are local newspapers dating back to 1907. Some Civil War information is available on microfilm. Books and publications on American genealogy, Howell County Post Offices, area histories, county histories, family histories, cemetery records, Ridgerunner Magazines, West Plains Gazette magazines, and Zizzer annuals are available along with marriage records and census information.

<https://www.westplainslibrary.org/>

**20 West Plains Senior Center**  
416 E. Main | (417) 256-4055



West Plains Daily Quill

The senior center offers a variety of programming and activities. There are many services for seniors, but the facility aims to involve community members of all ages, encouraging friendship, fun, and healthy living across generations. Lunch is served Mondays through Fridays, and the community room is also available for rent for events outside regular hours.

<https://www.facebook.com/WestPlainsSeniorCenter>

**21 Witte's End Mountain Bike Trail**  
Buck Park Road, State Route BB



West Plains Bike Shop

Witte's End Mountain Bike Trail is a 3.7-mile mixed use trail just minutes from West Plains in the JMB Park. Local mountain bike enthusiasts meet weekly for a group ride, and the trail is available dawn to dusk.

<https://www.facebook.com/westplainsbikeshop>

## MURAL & ART TOUR

### 1 Ozark Heritage Welcome Center 2999 Porter Wagoner Blvd.



Ron Murphy

**Greetings from West Plains Mural**  
Features images in and around West Plains and the Missouri State Bird and motto. (Artist: Melissa Wharton)



Melissa Wharton

**Wings Mural** Look closely for images relating to West Plains. (Artist: Laura Driskell)



Melissa Wharton

**Welcome to West Plains Canoe** A laser-cut canoe greets visitors above the entrance to the welcome center. (Artist: Bob Parker)



Terry Hampton

**Famous West Plainsians Mural** Mural features Bill Virdon, Dick Van Dyke, Jan Howard, Preacher Roe, and Porter Wagoner. Pictured is West Plains area resident Dennis "Haxaw" Bottoms who toured and played with Porter Wagoner, Dolly Parton and other well-known musicians. (Artist: Michael McClure)



**Porter Wagoner's Guitar Sculpture**  
When a large oak tree died, this sculpture was created. Inspired by the guitar designed by Greg Rich for Porter Wagoner's final studio album. (Artist: Jason Morton, Eagle Ridge Chainsaw Carvings)



**Baseball Greats of West Plains Sculpture**  
Turning another lost tree into art, this sculpture honors Preacher Roe, Bill Virdon and Tedd Gullic. (Artist: Jason Morton, Eagle Ridge Chainsaw Carvings)

### 2 The Heights 2105 Hubert Redburn Drive



Melissa Wharton

**Greetings from West Plains**  
Bright and trendy and seen from over a mile away! (Artist: Cory McMahon)



Melissa Wharton

**Missouri Dogwood Mural**  
Giant state mural. (Artist: Victoria Carey)

### 3 Healthy Smiles Dental 1710 W. Broadway



Laura Driskell

**Tooth Fairy Mural**  
Line art with a message. (Artist: Laura Driskell)

### 4 Wal-Mart Supercenter 1310 Preacher Roe Blvd.



Melissa Wharton

**West Plains Mural**  
Featuring local wildlife and our West Plains Zizzers. (Artist: Dan Ricketts)

**5 The Truck Patch**  
412 Porter Wagoner



Melissa Wharton

Several murals inside and out in a store that used to be home to Preacher Roe's Market. (Artists: Cindy Temple, Kathy Grigsby)

**6 West Plains Public Library**  
750 W. Broadway



Terry Hampton

**Fairy Tale Mural** Sweet, colorful mural in the children's section. (Artist: Mary-Louise Grisham Nash)



Melissa Wharton

**Let There Be Light Mural** Painted to commemorate the total solar eclipse on April 8, 2024. (Artist: Dr. Bolaji Ogunwo)

**7 Christos House Resale Shop**  
125 Jefferson



Christos House

**Helping Hands Mural** Painted during a Domestic Violence Awareness event in 2021. (Artist: Dr. Bolaji Ogunwo)

**8 Missouri State University-West Plains**  
Various locations around campus



MSU-West Plains

**Grizzly Statue** This 10-foot, 1,385-pound bronze sculpture was dedicated in 2003. (Artist: Dr. Robert R. Taylor)



Dakota Bates

**1963 Mural** 1963 Lounge inside Hass-Darr Hall. (Artist: Laura Driskell)



Melissa Wharton

**Ozarks Musical Heritage Mural** Located at the Creative Discovery Center at Drago Hall. (Artist: Michael McClure)



Melissa Wharton

**Past, Present & Future of the Ozarks** This large-scale mural is inside the Garnett Library on the MSU-WP campus. (Artist: Paul Jones)



Melissa Wharton

**Wagon Crossing at Fruitville** This 6x20 foot mural is displayed inside the Ozarks Heritage Research Center on the MSU-WP campus. (Artist: Farley Lewis)

**9 BURO**  
202 West Main Street



Laura Driskell

Art deco pays homage to the West Plains Bike Route. (Artist: Laura Driskell)

**10 Wildflower Cafe'**  
207 South Aid Ave.



Melissa Wharton

Cafe' helps local high school special education students learn job skills. (Artist: Forrest Ogden)

**11 Evans Arcade**  
6 Court Square

Neighbors give a friendly greeting from their windows in the Evans Arcade. (Artist: Michael McClure)



**12 Guiding Light Therapy**  
203 E. Main



Wings mural with a great message: Stay Strong, You Matter. (Artist: Emily Rae)

**13 West Plains Bank**  
11 Court Square

Features wildlife and plant life in 1978. (Artist: Gary R. Lucy)



A collaboration of two artists stretching across decades. (Artist: Dr. Bolaji Ogunwo, inspired by a Charles E. Kimberlin, II painting)

**14 Luster Arcade**  
14 Court Square

"The Protector," a massive-scale mural, was officially unveiled in late 2022 on the north wall of 14 Court Square in Luster Arcade.

The mural represents a beautiful collaboration between two artists stretching across decades to create a work of art which is breathtaking in both scope and meaning.

"The Protector" is based on a portrait by late local artist Charles E. Kimberlin II. The name was given to the original portrait by its current owners Crockett and Tonya Oaks, who commissioned the mural as owners of the building upon which it is painted.

Charles E. Kimberlin, II was a 1936 graduate of West Plains High School and longtime downtown business owner. During the dedication of the new mural, Kimberlin's son, Charles E. Kimberlin III, recalled that his father began painting as a hobby and did not have aspirations of selling his work, although many of his works were eventually sold. The artist responsible for the larger-than-life mural is Dr. Bolaji Ogunwo, a Nigerian artist who has more than 50 international art exhibitions to his credit. He currently is a studio artist and painting lecturer at the Department of Creative Arts, University of Lagos, Akoka, in Nigeria.

Dr. Ogunwo worked tirelessly for 10 days to recreate Kimberlin's original portrait while infusing touches of his own artistic style.

"The Protector" is not Dr. Ogunwo's only mural to adorn a wall in West Plains: In 2021, Crockett and Tonya Oaks commissioned a mural, "Helping Hands," that now graces an interior wall of Christos House West Plains Resale. In 2023, "Release the Peace" was added next to "The Protector." In 2024, he painted large canvases for the West Plains Public Library and Lincoln School.

"I have been many places in the states," said Dr. Ogunwo, "but West Plains is my second home."

From an article by Chris Herbolzheimer, West Plains Daily Quill

**14 Luster Arcade**  
14 Court Square



**Release the Peace Mural** Companion piece to The Protector. (Artist: Dr. Bolaji Ogunwo)

**17 Lincoln School**  
1400 E. Pony Thomas Street



**By God's Grace Mural** Mural depicting what the one-room schoolhouse classroom in Lincoln School could have looked like. Lincoln School was built in 1926 and closed in 1954 after the Supreme Court decision ruling segregation as unconstitutional.

**15 Ozarks Small Business Incubator (OZSBI)**  
408 Washington Ave.



This Coca-Cola sign was brought back to life in 2021. (Artist: Sandra Pemberton)

**16 Spring Dipper**  
675 Missouri Ave.



Spray paint graffiti art. (Artist: Mike Devine)

**18 Rocky Burgess property**  
4417 Highway 63, Pomona



**Howell County Tribute Mural** Sign of gratitude to those who serve our country. (Artist: Sandra Pemberton)

## HISTORY TOUR

### 1 “Rock of Ages” Monument Oak Lawn Cemetery East Maple & Evans Street entrance



Melissa Wharton

This monument was erected October 6, 1929, to mark the mass grave for the unidentified dead from a Friday the 13th, April 1928, explosion which destroyed the Bond Dance Hall where many area residents were enjoying an evening of music and dancing. While 19 were unidentified, there are 20 bodies buried at this site. One of the victims, a woman named Mabel Riley, had been identified, but her family chose to bury her with her husband who was among the unidentified dead. A total of 38 people died outright, with another dying of his injuries days later. Dubbed the “West Plains Dance Hall Explosion,” the unexplained blast could be heard 26 miles away, and the event made national and international news. It remains to this day one of the deadliest dance hall disasters in U.S. history. (See additional information about the explosion on page 17, item #17 on the history tour.)

### 2 Alice Farmer Risley Marker & Bench Oak Lawn Cemetery Near Amyx & Lanton



Melissa Wharton

Before she died in 1931, Alice Farmer Risley was the last known surviving Civil War nurse. Alice had volunteered as a nurse for the Union in New Orleans. Following the war’s end, she married former patient, Samuel Risley, and the two moved to West Plains where Samuel established the South Missouri Journal newspaper. Samuel and Alice also served as Postmaster and Assistant Postmaster. Alice wrote of her days in West Plains, and much of our early history is preserved because of her.

### 3 Civil War Cannon Ball Oak Lawn Cemetery Near corner of Mark & Evans



Melissa Wharton

Local legend has it that this cannon ball is the one that struck the original Howell County Courthouse during the West Plains Civil War skirmish in February 1862. During the war, West Plains was completely abandoned by its inhabitants, and only a handful of people remained in the entire county. Most who left the area returned to rebuild when the war was over.

### 4 Polly the Parrot Marker Oak Lawn Cemetery Near Evans & Amyx



Melissa Wharton

This oldest area of the cemetery is the final resting place for many of the prominent early citizens of West Plains, including the Langstons and their parrot, Polly, the only known non-human buried in Oak Lawn. Polly was the pet of Dr. Thomas and Laura Bradford of Marshfield, Mo. On April 18, 1880, a tornado killed nearly 100 people in Marshfield, including Dr. Bradford. Following his death, Polly would so often ask, “Hey, ma. Where’s pa?” that the grief-stricken widow sent the parrot to live with her daughter, Sallie Bradford Langston, in West Plains where Polly lived out her days as a well-known, local “celebrity.” In 2023, Polly was recognized by the Pomeroy Foundation, added to their Legends & Lore program, and honored with a roadside marker.

### 5 Evans House | Grace Ave.



Melissa Wharton

Built in the 1880s, six generations of the Evans family have lived, and continue to live, in the Evans house.

### 6 Knoerle/Hogan House | Grace Ave.



Melissa Wharton

This house was completed in 1897 by Joseph Knoerle, the superintendent of a nearby 114-acre peach orchard. The next owners were Dr. Robert Hogan and his wife. One street over, north of Grace Ave., was the Christa Hogan Hospital. Named in honor of his mother, Robert established the hospital in a building that had formerly housed West Plains College. That structure is gone – Ozark Action is now located on the site – but it is where Dr. Hogan delivered Dick Van Dyke on Dec. 13, 1925.

### 7 McFarland House | Grace Ave.



Melissa Wharton

On the other side of the street is the house built by John Henry McFarland and his wife, Egbertine Green McFarland, granddaughter of Union Brigadier

General Egbert B. Brown who died in the McFarland home on Feb. 12, 1902. Current owners are in the process of restoring the home from the foundation up, as you can see by its present condition.

### 8 All Saints’ Episcopal Church Curry Street



Melissa Wharton

Built in 1888, little has changed since the cornerstone of All Saints’ was laid. One of the oldest public buildings in the area, the church is considered second in West Plains public building age only to the First Presbyterian Church.

**9 Town Spring/Historic Post Office**  
East Main Street



Melissa Wharton

Under the Historic Post Office building (which previously also served as the town library and is currently a privately owned event center) runs the spring where members of the Howell family settled in October of 1839. West Plains is the county seat of Howell County, namesake of that pioneer family. In the early to mid-1800s “hardly a stick of timber grew within sight of the spring, only tall blue stem prairie grass.” This historical note offers the reason for our town’s eventual name, based on “the plains west of Thomasville,” a neighboring Oregon County community which was established with a post office in 1846, two years before West Plains gained its post office in 1848.

**10 First Presbyterian Church**  
Aid Avenue



Melissa Wharton

The First Presbyterian Church is believed to be the oldest public structure in Howell County. The front portion of the church is original, built in 1885 at a cost of \$4,000. In 1910, the back portion of the building was added, with a further addition on the north side in 1978. The stained glass, original to the building, underwent restoration in 2018 as part of an extensive preservation project by the congregation.

**11 Zorn Building | Aid Avenue**



Melissa Wharton

The W.J. Zorn building was built in 1912 by Will Zorn, publisher of the Howell County Gazette newspaper. The newspaper work was done downstairs, and the

family lived upstairs. This arrangement continued over the years as the building changed hands, housing different businesses and families, including long-time owners Russ and Shirley Cochran. Russ, who died in 2020, was a noted publisher in the comic art industry and of the West Plains Gazette historical magazine. The family also owned several chimpanzees over the years and had large exterior cages installed to house them. The building is currently owned by a local attorney.

**12 Courthouse Square Historic District**



Melissa Wharton

Listed on the National Register of Historic Places in 2003, the entire Historic District sits on approximately 11.5 acres and contains 46 historic buildings, ranging in age from 1881-1950. Not all are included on the route of this tour. The average age of the court square buildings, not including the courthouse or the newer bank building and county office building, is 115 years.

**13 Aid Hardware**  
1 Court Square



Melissa Wharton

The Aid building was built in 1914 after the first one was destroyed by fire. After the fire, the 42,000-square-foot structure was built with a state-of-the art sprinkler system on every floor, designed to be as fireproof as possible. Records show the construction cost to be \$25,000, a huge sum in 1914. After 105 years in business, Aid Hardware closed in 1990, and the Aid family opened an antique mall in the building which operated until 2024.

**14 Catron Opera House**  
37 Court Square



Melissa Wharton

Built in 1893, the Opera House served as the cultural and entertainment center for the town, including plays, music, and in later years, as an upstairs basketball court. Its construction followed the prosperity of the railroad. The first train arrived in West Plains on Christmas Day 1883 and ushered in a population explosion. In 1880, West Plains had a population of 350. Over the next decade the population grew to 2,091.

**15 Civil War Skirmish Site Historical Marker | West Side of Court House**



Melissa Wharton

The only confrontation which occurred between Union and Confederate regulars in Howell County was at this site on Feb. 19, 1862. Six Confederate infantrymen were killed, eight wounded, and 40 taken prisoner. There were no Union casualties. The population of West Plains at that time was 150. By 1863 West Plains was burned to the ground by guerilla fighters. Information about the skirmish can be found on the marker or from official Civil War records, available in an exhaustive Civil War history on the Ohio State University website: <https://ehistory.osu.edu/books/official-records/008/0067>

**16 Howell County Courthouse**  
Court Square



David Johnson

This courthouse, completed in 1937, is the fourth courthouse for the county. The first courthouse was destroyed during the Civil War. The second one burned, taking with it the county records that had been hidden and protected throughout the war. The third courthouse was damaged so badly in the Bond Dance Hall explosion that it had to be torn down.

## 17 Site of Bond Dance Hall Explosion East Main Street



Melissa Whorton

The building at 10 Court Square was constructed in 1916 and was the second home of West Plains Bank. The bank, established in 1883, holds the distinction of being the longest continuously operated business in town. Just behind it is the lot where the Bond Dance Hall was located above Weiser Motor Company. On Friday the 13th, April 1928, a massive explosion destroyed the dance hall and two adjoining buildings, damaging several others. Thirty-nine people were killed and at least 23 were injured. The resulting property damage was estimated at the time to be \$250,000, over \$4.6 million in today's currency. After extensive investigation, no exact cause was determined for the blast, but the motor company's owner, J.N. Weiser, was found dead behind the building with the doorknob to the garage's back door in his hand, only adding to the mystery. In February 2022, a fire gutted another building which had been constructed on the site several years after the explosion. When the building was demolished, this West Plains Bank sign was revealed. Evidence of the explosion is still visible in the rafters of the bank building.

## 18 Sheriff Kelly's Murder by the Ma Barker Gang | East Main Street



David Johnston

Just across the street from the Dance Hall explosion site is where Sheriff C. Roy Kelly was shot and killed on Dec. 19, 1931, minutes after exiting what was then the brand-new West Plains Post Office. As he exited the post office, the sheriff was quietly

tipped off by the owner of Davidson Motor Company, located across the street, that three men having tires repaired seemed suspicious and were wearing clothes that looked like items taken from a recent robbery from C.C. McCallon's store. Sheriff Kelly stepped to his car to get his gun, slipping it under his coat. As he crossed East Main to question the men, Alvin Karpis, a member of the Ma Barker Gang, shot Sheriff Kelly, and the gang members fled in their car. It would be four and a half years before Karpis was tracked down and arrested by FBI Director J. Edgar Hoover.

## 19 Lincoln School 1400 E. Pony Thomas Street



Lincoln School

The West Plains African American community developed in the late 19th and early 20th centuries around the north end of Washington Avenue where the Lincoln School is located. First built in 1890, Lincoln School was rebuilt around 1920. It is this structure that continues to stand. The one-room building was the only African American educational facility in Howell County. It offered instruction only through the 8th grade.

In 1955 West Plains schools were desegregated, and classes were discontinued at Lincoln. However, as it had since its inception, the structure continued to serve as an important community meeting spot for African Americans in West Plains. Eventually, the building was used infrequently and fell into some disrepair. A major renovation project was undertaken in 2023 by West Plains residents Crockett and Tonya Oaks, who purchased the building from the City of West Plains. They are returning the building to its original use as an educational and cultural center. As development continues, art installations are already part of the project, including a large mural in the building and the Reflection Plaza on the east lawn. While founded during times of segregation, the newly renovated building is available for use by all.

## 20 Sadie Brown Cemetery Jct Highways 63 & 14



West Plains Daily Quill

Established in the late 19th century, the cemetery rests on the homestead of Saint Leger "Sadie" Brown, a Methodist minister who had been enslaved. It is one of the only burial grounds established for the Black community in Howell County. Some of the graves are marked, but others are not. A research project is currently underway to identify unmarked graves and a recent grant will help in the quest to provide headstones.

# UNLOCK THE OZARKS

START EXPLORING THE OZARKS TODAY!

Combining Traditional Ozarks Storytelling  
and Modern Technology.

1. Scan a Key with your smartphone and a QR Reader App.



2. Learn about the site you're visiting through historical  
and modern images, stories, audio, and video.

Visit [unlocktheozarks.org](https://unlocktheozarks.org) for a list of key locations and other historical information about the Ozarks.



Plenty of free parking in our downtown area is available on street or in several off-street parking lots. Watch for parking area signage.

## PARKS

### 1 Butler Children's Park Corner of Broadway & Halstead



Melissa Wharton

A music-themed splash pad and an all-inclusive playground are the centerpiece of this park which is dedicated to children's activities and good times for families. In addition to this wonderful, water-fun feature, the park has playground equipment which was installed in 2006 when the park was remodeled. There is also a large pavilion, available on a first come, first serve basis, which is great for parties and get-togethers. Other amenities include walking trail, restrooms, picnic tables, benches, and trash receptacles.

### 2 Galloway Creek Nature Park 2804 County Rd. 1770



Melissa Wharton

Galloway Creek Nature Park is a 40-acre tract featuring a 5.3-mile-long tributary creek that runs through the property. Areas in the park serve as a "green area" for wildlife, maintaining the natural habitat of native plants and animals. A covered bridge crosses the creek as part of the walking trail through the park. Other amenities include a restroom, a play area, barbecue grills, and picnic tables. A large pavilion is available for reservation.

### 3 Georgia White Walking Park Thornburgh Street Between Minnesota & Missouri



Bob Anderson

The Georgia White Walking Park features a lit .4-mile blacktopped walking track and greenspace. The park is named in honor of Georgia White, who in 1989 donated a portion of the land behind her home to the city of West Plains to develop a walking park.

As an interesting historical note, included in the park's tree population is a special tulip popular. Standing tall in the middle of the Georgia White Walking Park is an offspring of a tulip poplar that George Washington planted in 1775 at Mount Vernon, Virginia. The Missouri Department of Conservation, with assistance from the West Plains Rotary Club, planted the offspring tree April 3, 1991.

### 4 JMB Park | BB Highway



Melissa Wharton

The JMB Park's main attraction is a disc golf course and a 3.7-mile, mixed use mountain bike trail. A small pavilion is available on a first come, first serve basis, and a larger, 3,500-square-foot pavilion can be reserved. Other amenities include picnic tables, barbecue grills, and restroom facilities.

### 5 Missouri Department of Conservation 551 Joe Jones Blvd.



Berry Hampton

The MDC Ozark Regional Office and recreational area is a 20-acre hidden gem right in the city limits of West Plains. It features a park, walking trails, a nature area that includes an educational pond, with a catch-and-release fishing opportunity for children 15 and younger from May to September. In addition to the trail and pond, the area has a backyard feeder/bird viewing area and pollinator-benefiting landscaping surrounding the building, with a picnic table and benches. In the office lobby, children can interact with a life-sized tent, draw and color outdoor photos at a picnic table, and view the native fish aquarium. Free MDC publications are available at this location.

### 6 People's Park/Aquatic Center 1136 W. Broadway St.



Cody Sanders

A large pavilion – 4,500 square feet – is at the heart of People's Park, but there are also picnic tables, barbecue grills, a short walking trail, a tennis court, and a basketball court. Restroom facilities are available. There is no charge to use park facilities, but there is a fee to reserve the pavilion for organized events.

The aquatic center consists of two swimming pools, including a large lap pool. The smaller pool is a zero-entrance pool and equipped with a mother's bench in the water, a mushroom waterfall, a frog slide for smaller children, and a large water slide located at the opposite end of the pool.

### 7 Robert Neathery Skate Park 349 E. First Street



Cody Sanders

The Robert Neathery Skate Park provides in-line and skateboard enthusiasts a layout designed especially for their sport, offering features to match all skill levels. In addition to the concrete skate areas, the park has a small pavilion.

## HOTELS

- 1 Baymont Inn by Wyndham**  
1605 Imperial Drive  
(417) 204-5114



Feel the comforts of home at Baymont Inn & Suites. Situated just off Highway 63, the hotel is in a quiet neighborhood, offering indoor pool, hot tub, and fitness center. Complimentary Wi-Fi and business center are included in amenities. Baymont is a non-smoking, pet-friendly hotel which has RV parking available and a full range of accessibility features.

- 2 Hampton Inn**  
1064 London Lane  
(417) 255-0442



Hampton Inn is on Highway 63, next door to plenty of shopping and dining options at the Southern Hills Shopping Center and just 15 minutes away from the Legit Speedway Park. Enjoy free Wi-Fi, indoor pool, and fitness center. A business center and meeting rooms are available along with non-smoking rooms and ADA-guideline accessibility throughout the facility.

- 3 Holiday Inn Express & Suites**  
1301 Preacher Roe Blvd.  
(417) 257-3000



Set among casual restaurants in a commercial area off highways 63 and 160, Holiday Inn offers luxurious and modern accommodations with an indoor pool and work-out facility. A 24-hour business center and meeting rooms are available. Guest rooms feature complimentary Wi-Fi, Keurig brewer, refrigerator, microwave, and in-room safe. Small pets are allowed.

- 4 Quality Inn**  
220 Jan Howard Expressway  
(417) 257-2711



A stay at Quality Inn offers a central location with convenient routes to downtown, local attractions, and outlying shopping areas. On Highway 63, this informal roadside inn provides free Wi-Fi, flat-screen TVs, mini fridges, microwaves, and tea and coffeemaking facilities. There's also an indoor pool, a communal hot tub, and an exercise room.

- 5 Super 8 by Wyndham**  
1210 Porter Wagoner Blvd.  
(417) 204-5728



Stop in at Super 8 for value and a convenience. Not far from the West Plains Civic Center and other local attractions and amenities, it offers an ideal location off Routes 63 and 160. Wi-Fi, large-vehicle parking spaces, along with coffee and tea served 24/7 in the lobby are all free. It's pet friendly and has accessible and non-smoking rooms available.

- 6 West Plains Motel**  
505 Porter Wagoner Blvd.  
(417) 256-4105



You've tried other options, but you haven't fully experienced what hometown motel accommodations feel like until you stay with West Plains Motel. Rest your head and your budget with high-quality, low-cost lodging in this family-owned and operated motel which offers plenty of mid-century charm along with modern amenities, including free Wi-Fi.

## WEST PLAINS IN FILM & LITERATURE

Of the published authors who live in or are from West Plains, none have gained more widespread acclaim than long-time resident Daniel Woodrell who has written nine novels, most of them set in the Missouri Ozarks. Three of them have been adapted for feature films. *Woe to Live On* (1987) was adapted for the 1999 film, *Ride with the Devil*, directed by Ang Lee; *Tomato Red* (1998) was adapted for a 2017 film by the same name; and most famously, his novel *Winter's Bone* (2006) was adapted for film and released commercially in 2010. After winning two awards at the Sundance Film Festival, *Winter's Bone* went on to receive four Academy Award nominations, including for Best Picture. The film is also known as

the breakthrough role for Jennifer Lawrence who was nominated for Best Actress for her portrayal of lead character, Ree Dolly. Local musician and singer Marideth Sisco and the band Blackberry Winter had songs featured in the film. Woodrell was a favorite author of the late Anthony Bourdain. Because of that admiration, Season 7, Episode 5, of Bourdain's *No Reservations* travel and food show was filmed in West Plains in 2010.

*Lost Child* is a feature film helmed by Los Angeles-based director Ramaa Mosley. Filmed entirely on location in and around West Plains, it was released in 2017 and originally titled *Tatterdemalion*, a folklore reference explained in the film. It stars Leven Rambin (credits include *The Hunger Games*) as Fern Sreaves; Taylor John Smith (*Where the*

*Crawdads Sing*) as Billy Sreaves; and Jim Parack (*True Blood* and *Suicide Squad*) as Mike Rivers. Local residents round out the cast.

*Lost Child* is about an army veteran, Fern, who returns home to the Ozarks to look for her brother and finds an abandoned boy in the woods. As she searches for answers about who the child is, she discovers a mysterious world of folklore and deceit. There are twists and turns along the way before an unexpected ending is revealed. The screenplay was written by Ramaa and Tim Macy who has family connections in the West Plains area. *Lost Child* is available on streaming services and offers a glimpse not only of our town – not the most beautiful parts, by the way! – but also some of the surrounding outdoor scenery.



### ADVENTURE AWAITS!

With West Plains as your base, start exploring our beautiful Ozarks using these suggested day trip routes or plan out your own adventure using our map and key on pages 26-29. No matter what time of year of your visit, you are sure to see why we call this beautiful place home.

## DAY TRIP ROUTES

Take the roads less traveled through our beautiful Ozarks to explore historic mills, crystal-clear springs, scenic byways, and miles of trails. No matter what the season, you are sure to be amazed at the natural splendor around you.

Choose from several Day Trip Routes listed on pages 21-25 or make your own path using the map and information about all there is to see and do on pages 26-70.

Happy exploring!

### EASTERN MILLS 156.2 total miles



**50 miles to Boze Mill:** Take Highway 160 east toward Alton. Stay on Highway 160 in Alton and travel 14 miles. Turn left on County Road 152. Boze Mill will be ahead in 2.4 miles.




**24.4 miles to Greer Spring Trail:** Leave Boze Mill and take County Road 152 back to Highway 160. Turn right on Highway 160 and drive to Alton. In Alton, turn left on Highway 19 north. Go 8 miles and the parking area for Greer Spring and Trail will be on your left. (It is a 0.9 mile hike to the spring.)

**.5 miles to Greer Mill:** Continue on Highway 19 to the mill. It is on the left and easy to miss. There is not much of a parking area at the mill.

**11.6 miles to Turner Mill:** Continue on Highway 19 for 3 miles. Turn right on County Road 3152. Go 6 miles then turn right on County Road 3190 for another 2.6 miles to a small parking area.

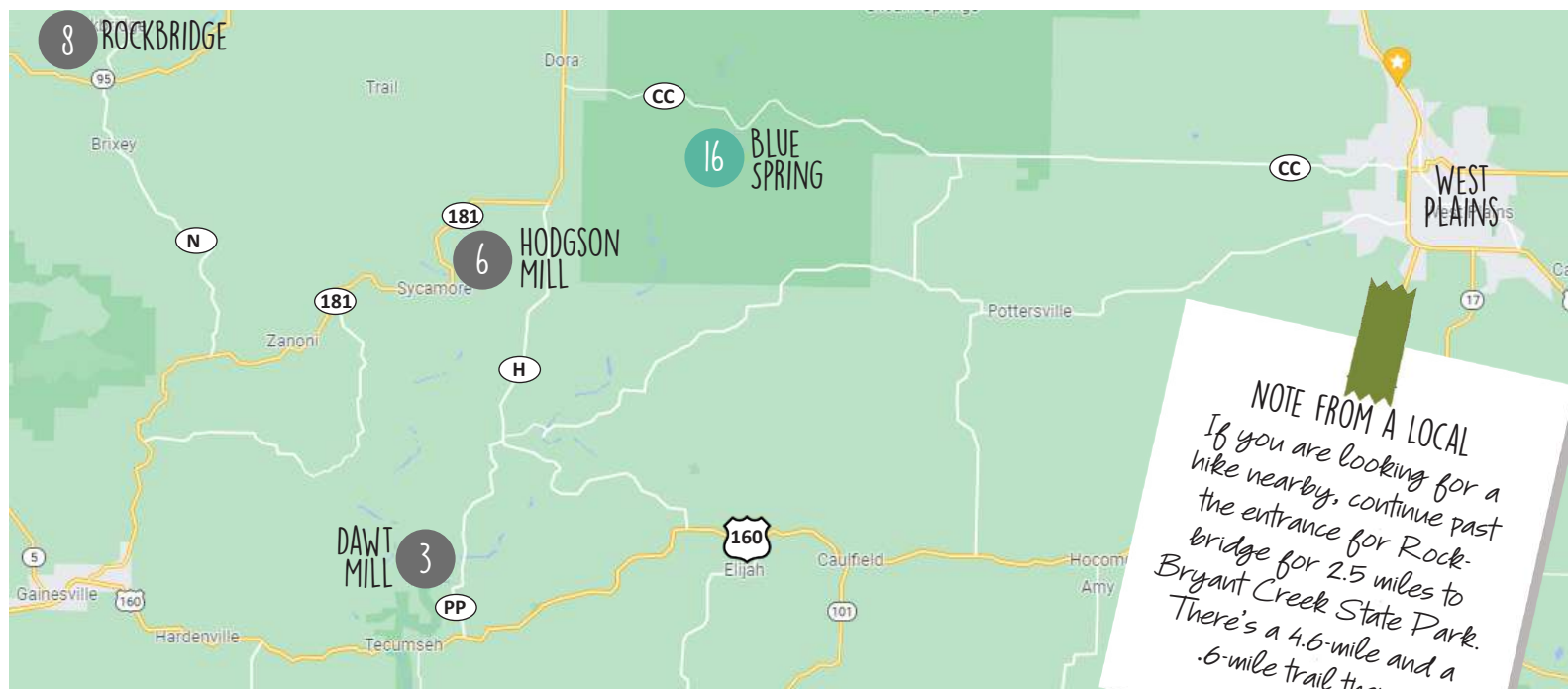
**16.7 miles to Falling Spring Mill:** Backtrack to Highway 19 then turn right. Travel for 5.5 miles to County Road 156 and turn right. Go left at the fork and in 2.6 miles, the parking area will be on your right.

**53 miles to West Plains:** Backtrack to Highway 19, then turn right and continue to Highway 60. Turn left on Highway 60. In 34 miles, take left ramp for Highway 63 South to West Plains.



"TAKE THE BACKROADS INSTEAD OF THE HIGHWAYS." ~Minnie Pearl

# WESTERN MILLS 110.7 total miles



## 32 miles to Dawt Mill (open seasonally):



Take Highway 160 west toward Caulfield. Stay on 160 and travel approximately 11 miles past Caulfield then turn right on PP Highway. In about one mile, turn left on County Road 318 to Dawt Mill.

**15.3 miles to Hodgson Mill:** Leave Dawt Mill and go back to PP Highway. Turn left and go 4.3 miles then turn left on H Highway. Go 6 miles then turn left on Highway 181. Hodgson Mill will be on your left in 4 miles.

**17.2 miles to Rockbridge:** Continue on Highway 181 and go 7.2 miles then turn right on N Highway. Go 8 miles and cross over Highway 95. The entrance to Rockbridge is 2 miles ahead on the left.

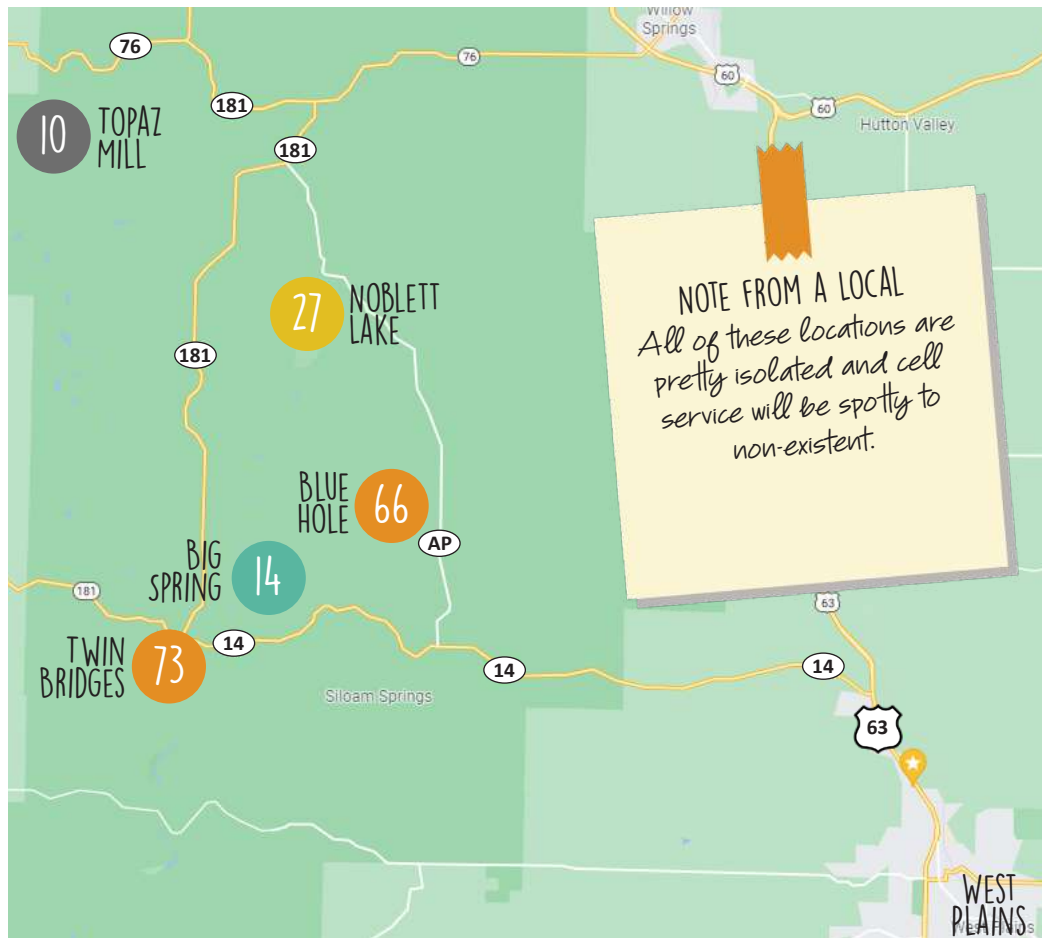
**28.2 miles to Blue Spring:** Leave Rockbridge and turn right on N Highway. Cross Highway 95 and continue on N Highway to Highway 181. Turn left on Highway 181. At junction of Highway 181 and H Highway, turn left. In 2.8 miles, turn right on CC Highway. In 4.2 miles, the entrance to the North Fork Recreation Area is on your right. The Blue Spring trail will be about a half mile from the entrance. There is a parking area at the trailhead.

**18 miles to West Plains:** Turn right on CC Highway from North Fork Recreation Area. Highway 63 in 17.5 miles ahead.



Not all who WANDER are lost. ~ J.R.R. Tolkien

## GEMS OF THE FOREST 74.7 total miles



**13 miles to Blue Hole:** Take Highway 63 north. In 2 miles, turn left on Highway 14 and go 9.5 miles then turn right on AP Highway. The entrance to Blue Hole will be on the left in less than 2 miles.

**6.5 miles to Noblett Lake:** Continue on AP Highway. In 6.5 miles, the entrance to Noblett Lake will be on your left.

**13.8 miles to Topaz:** Continue on AP Highway and travel 3.1 miles to Highway 181. Turn right and go 1.4 miles then turn left onto Highway 76/181. Go 4 miles then turn left on E Highway. Go 4 miles and continue straight on County Road E-276. Go 1.3 miles and Topaz Mill will be on the left.

**21.9 miles to Twin Bridges:** Go back to Highway 76 and turn right. In 4 miles, turn right on Highway 181. In 12.6 miles, you will arrive at Twin Bridges.

**3 miles to Big Spring:** Turn left on Highway 14. In 2 miles, turn left on County Road 292. Big Spring will be 1 mile on the left.

**16.5 miles to West Plains:** Go back to Highway 14 and turn left. In 13.5 miles, turn right on Highway 63.



Melissa Wharton



Melissa Wharton



Melissa Wharton



Melissa Wharton



Melissa Wharton

"OH THE PLACES YOU'LL GO."  
~ Dr. Seuss

## OUR UNUSUAL OZARKS 145.4 total miles



### NOTE FROM A LOCAL

Akers Ferry is now closed, but it is just past the turn off for Welch Spring. It might be worth a visit.

### NOTE FROM A LOCAL

Instead of going back the way you came to return to West Plains, you could drive through Eminence. There are several dining options there.



**63 miles to Round Spring:** Take Highway 63 north toward Willow Springs. Just before Willow Springs, take Highway 60 east toward Mountain View. After Mountain View, turn left on Highway 17. Stay on Highway 17 for 13 miles to Summersville. At Summersville, turn right on Highway 106. You will pass by Summersville Mill (tours by appointment). In 7 miles, continue straight on D Highway. Go 9 miles then turn left on Highway 19. In 5 miles, the entrance for Round Spring will be on your right.

**2.2 miles to Echo Bluff:** Continue on Highway 19 to the entrance of Echo Bluff State Park.

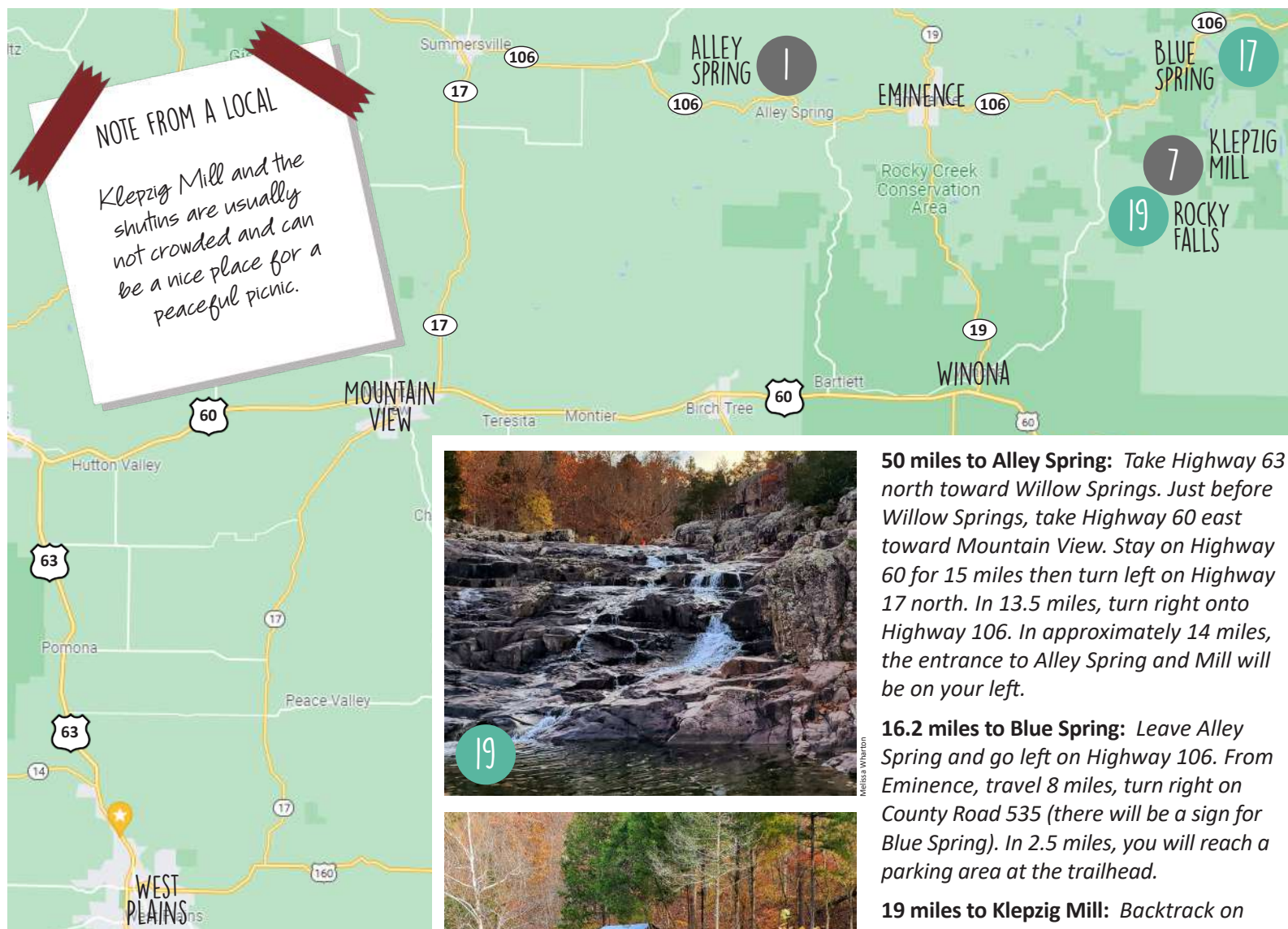
**13.2 miles to Devil's Well:** Continue on Highway 19 for 9.2 miles then turn left on KK Highway. In 2 miles, turn left on Devil's Well Road. Devil's Well will be ahead in 2 miles.

**7 miles to Welch Spring:** Backtrack to KK Highway and turn left. Go 3.8 miles then turn right on K Highway. Turn left on the first gravel road past the Akers Group Camp. At the end of the road, park next to the river and walk a trail north along the river for about a half mile. At the end of the trail you will be able to see the hospital ruins, although you will be across the river from it.

**63 miles to West Plains (returning the way you came):** Go back to K Highway and turn right. Turn left onto KK Highway then turn right onto Highway 19. Stay on Highway 19. Turn right onto D Highway then continue on Highway 106 into Summersville. At Summersville, turn left onto Highway 17. At Highway 60, turn right. Take Highway 63 South to return to West Plains.

"SO MUCH OF WHO WE ARE IS  
WHERE WE HAVE BEEN."  
~ William Langewiesche

# MILLS, SPRINGS & FALLS, OH MY 149.2 total miles




**50 miles to Alley Spring:** Take Highway 63 north toward Willow Springs. Just before Willow Springs, take Highway 60 east toward Mountain View. Stay on Highway 60 for 15 miles then turn left on Highway 17 north. In 13.5 miles, turn right onto Highway 106. In approximately 14 miles, the entrance to Alley Spring and Mill will be on your left.

**16.2 miles to Blue Spring:** Leave Alley Spring and go left on Highway 106. From Eminence, travel 8 miles, turn right on County Road 535 (there will be a sign for Blue Spring). In 2.5 miles, you will reach a parking area at the trailhead.

**19 miles to Klepzig Mill:** Backtrack on County Road 535 to Highway 106 and turn left. In 7.6 miles, turn left on H Highway. In 4 miles, turn left on NN Highway. In 4 miles, pavement ends, veer left on County Road 522. The mill is less than a mile on the right. (Not recommended for motor-homes or trailers.)


**3 miles to Rocky Falls:** Go back to NN Highway and go 2 miles. Turn left on County Road 526. Turn left into parking lot.

**61 miles to West Plains:** Go back to NN Highway and turn left. In 8.5 miles, turn left onto Highway 19. At Highway 60, turn right. Stay on Highway 60 for 36 miles then take the left ramp onto South Highway 63 to West Plains.



"ONCE A YEAR, GO SOMEPLACE YOU'VE NEVER BEEN BEFORE."

~ The Dalai Lama



1 ALLEY PG. 31

2 BOZE PG. 32

3 DAWT PG. 33

4 FALLING SPRING PG. 34

5 GREER PG. 35

6 HODGSON PG. 36

7 KLEPZIG MILL PG. 37

8 ROCKBRIDGE PG. 38

9 SUMMERSVILLE PG. 39

10 TOPAZ PG. 40

11 TURNER PG. 41

12 ALTHEA SPRING PG. 43

13 BIG SPRING PG. 44  
(CURRENT RIVER)

14 BIG SPRING PG. 45  
(SPRING CREEK)

15 BLUE SPRING PG. 46  
(JACKS FORK RIVER)

16 BLUE SPRING PG. 47  
(NORTH FORK RIVER)

17 BLUE SPRING PG. 48  
(CURRENT RIVER)

18 GREER SPRING PG. 49

19 ROCKY FALLS PG. 50

20 ROUND SPRING PG. 51

21 WELCH SPRING PG. 52

22 BULL SHOALS LAKE PG. 54

23 NORFORK LAKE PG. 54

24 AUSTIN LAKE PG. 54

25 MCCORMACK LAKE PG. 54

26 SIMS VALLEY LAKE PG. 54

27 NOBLETT LAKE PG. 55

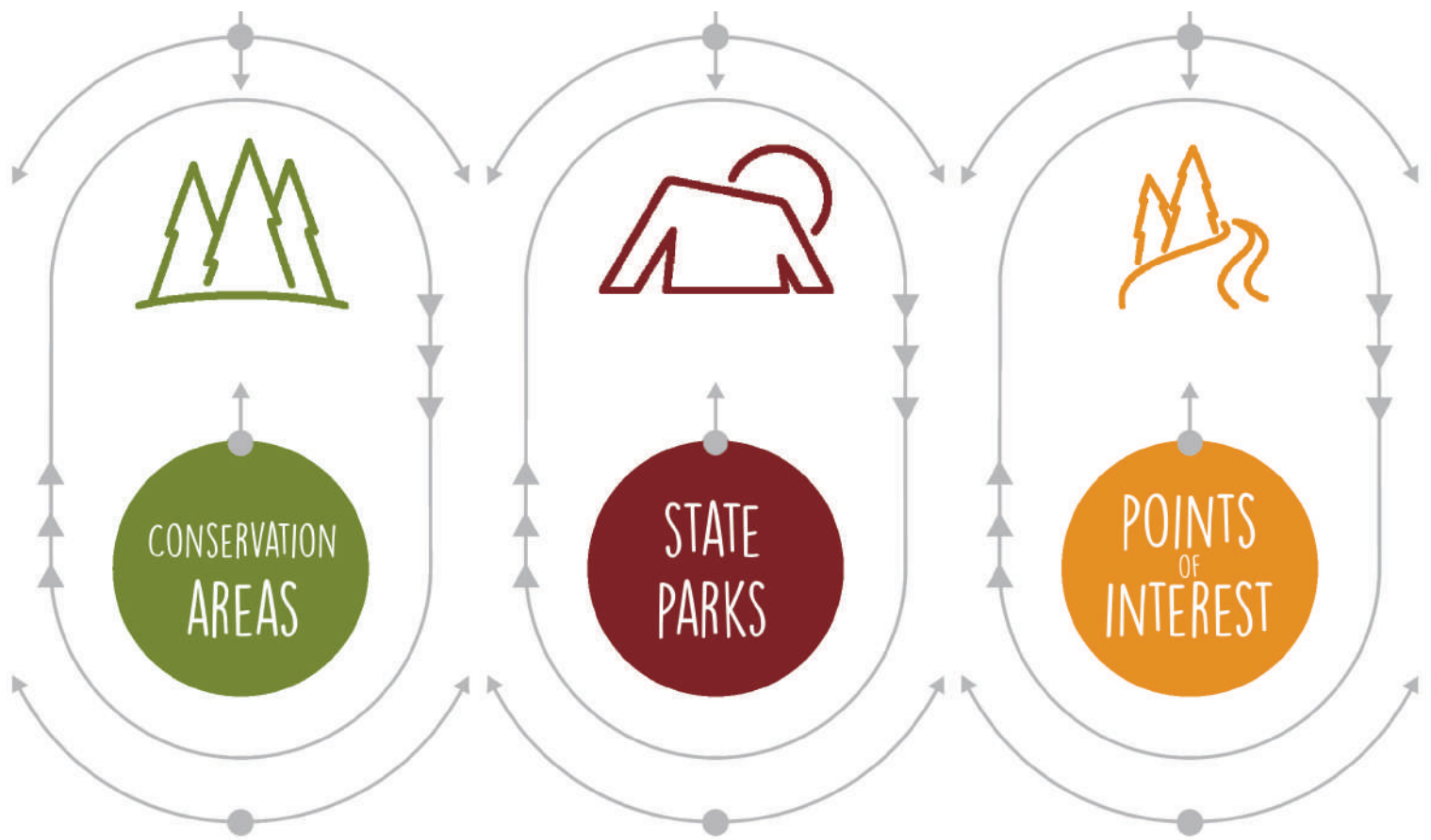
28 BRUSHY POND PG. 56

29 CUPOLA POND PG. 56

30 GRASSY POND PG. 56

31 MARG POND PG. 56

32 TUPELO GUM POND PG. 56



33 ANGELINE PG. 58

34 BARN HOLLOW PG. 58  
(NATURAL AREA)

35 BIRCH CREEK PG. 58

36 CANEY MOUNTAIN PG. 58

37 CARRICK W. DAVIDSON  
ROBERT G. PARIS PG. 58  
(WILDLIFE AREA)

38 CEDAR GAP PG. 58

39 COVER MEMORIAL PG. 58  
(WILDLIFE AREA)

40 CURRENT RIVER PG. 58

41 DEAN DAVIS PG. 58

42 GIST RANCH PG. 58

43 HORSESHOE BEND PG. 58  
(NATURAL AREA)

44 JOHN ALVA FUSON, MD  
PG. 58

45 LOGAN CREEK PG. 58

46 MIDVALE PG. 58

47 NORFORK LAKE PG. 59  
(MANAGEMENT LANDS)

48 P.F. BARNES PG. 59

49 PECK RANCH PG. 59

50 PINEY RIVER  
NARROWS PG. 59

51 RICHARD MASSENGILL  
PG. 59

52 RIPPEE PG. 59

53 ROCKY CREEK PG. 59

54 SHANNON RANCH  
PG. 59

55 SUNKLANDS PG. 59

56 TINGLER PRAIRIE PG. 59  
(NATURAL AREA)

57 WARM FORK PG. 59

58 WHITE RANCH PG. 59

59 WILBUR ALLEN PG. 59  
MEMORIAL

60 BRYANT CREEK PG. 77

61 ECHO BLUFF PG. 61

62 GRAND GULF PG. 62

63 MAMMOTH SPRING PG. 63

64 MONTAUK PG. 64

65 BAKERSVILLE PIONEER  
VILLAGE PG. 66

66 BLUE HOLE PG. 67

67 DEVIL'S WELL PG. 67

68 LAURA INGALLS WILDER  
HISTORIC HOME & MUSEUM PG. 68

69 MARK TWAIN NATIONAL FOREST PG. 68

70 NORTH FORK RECREATION AREA PG. 69

71 OZARK NATIONAL SCENIC  
RIVERWAYS PG. 69

72 THE NARROWS PG. 69

73 TWIN BRIDGES PG. 70

74 VANDERHOEF FOREST PG. 70

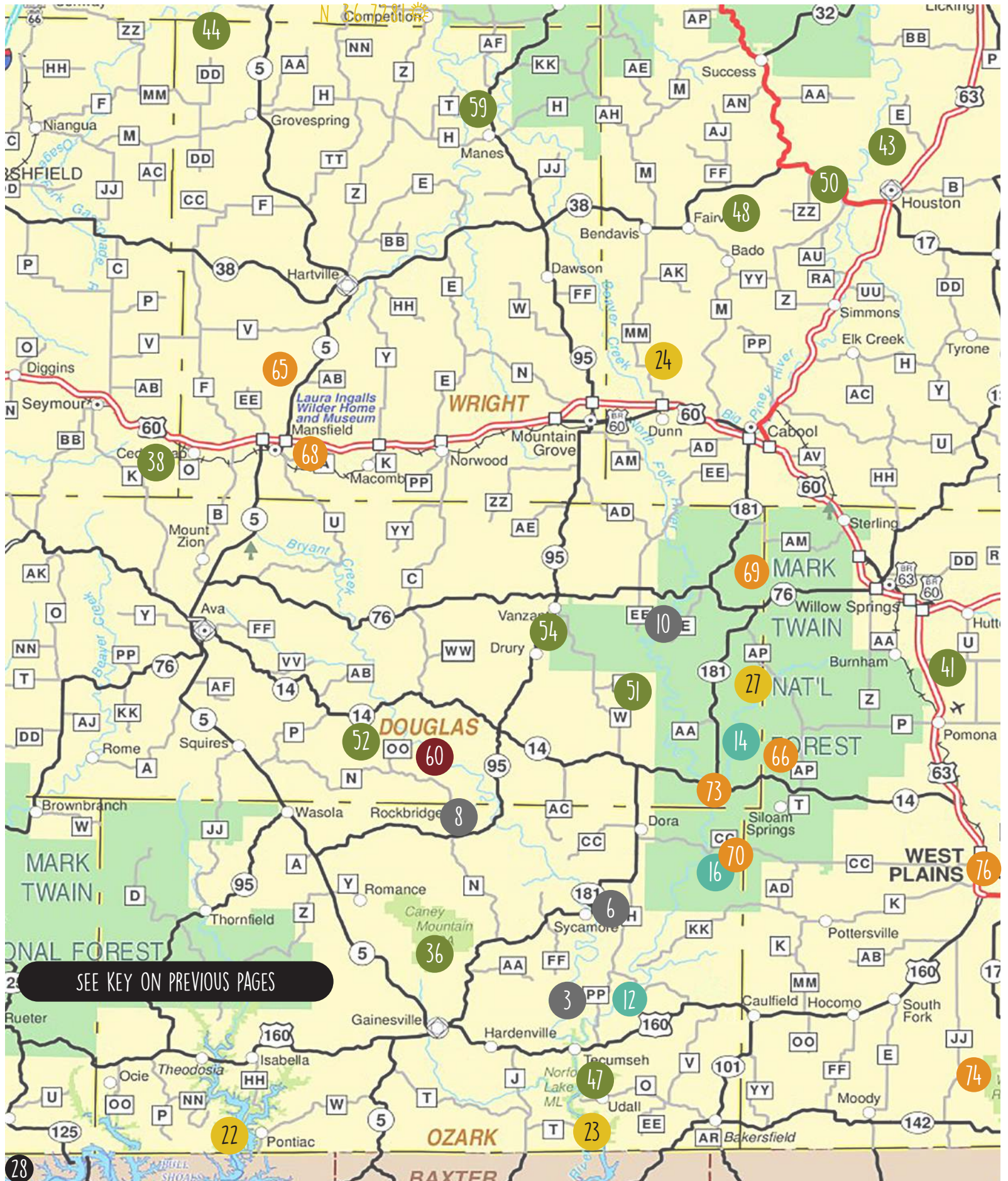
75 VIANDEL VINEYARD PG. 70

76 WEST PLAINS COURTHOUSE SQUARE  
HISTORIC DISTRICT PG. 70

77 WILD HORSES OF SHANNON COUNTY  
PG. 70

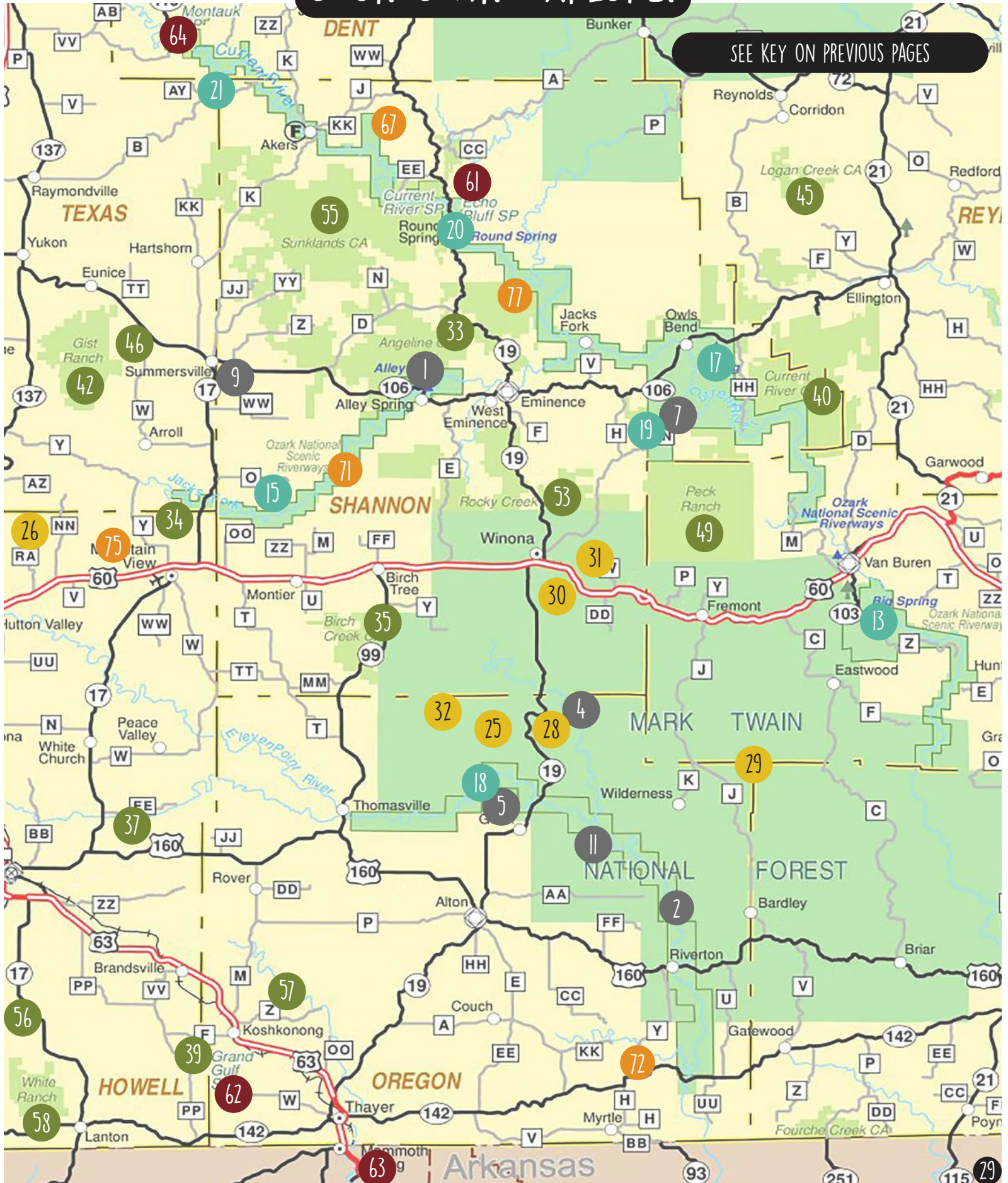
SEE MAP ON FOLLOWING PAGES


# EXPLORE WEST PLAINS



# STOP. STAY. EXPLORE.

SEE KEY ON PREVIOUS PAGES





## RUSHING WATER

was the power that turned grain into flour and timber into lumber at the many historic mills that you can visit around West Plains. Some mills provide an interpretive history about life in the 1800s, while others simply provide a place to walk, take photos, or just enjoy the beauty and history of the Ozarks.

## KEY TO SYMBOLS

Your guide to adventure! Use this key for the symbols on pages 29-68.

	Archery Range		Gun Range
	Bird Watching		Hiking
	Bow Hunting		Horseback Riding
	Camping		Lodging
	Dining		Mountain Biking
	Fishing		Picnic
	Floating		Restrooms
	Gun Hunting		Swimming

# HISTORIC MILLS

## 1 ALLEY SPRING MILL 37.1442141-91.4615359

- 7th largest spring in Missouri
- 81 million gallons per day
- Spring conduit extends at least 3,000 feet underground
- Spring lake approximately 155 feet deep
- Mill was built in 1894


*"A mill was vital to community life, where grain was ground to provide the daily bread. The present building was constructed during 1893-1894 by George Washington McCaskill as a merchant mill. It was larger than most mills in the Jacks Fork area and replaced an earlier mill on this same site that was built by 1868. Originally unpainted, it was first painted white with green trim, then later the famous red color associated with Alley Mill today." ~ Cindy Von Halle*

There are several things to see and do at Alley. Alley Mill is open to visitors. (Check days and times using links below). Informal tours are available upon request.

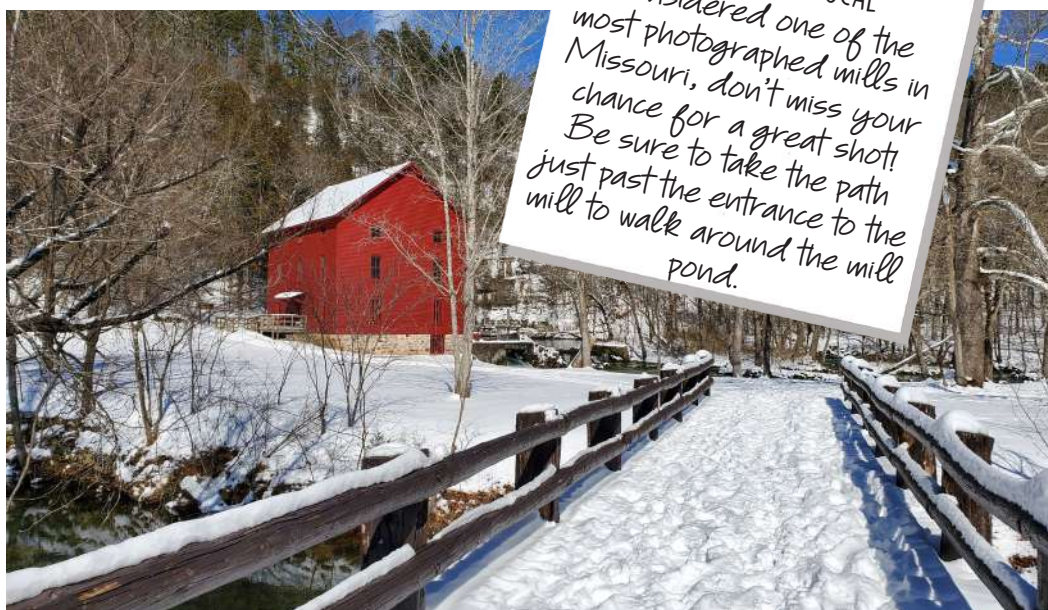
Storys Creek One Room Schoolhouse is within walking distance of the mill and has limited hours. A pavilion and public restrooms are available on the property.

Two hiking paths begin at the mill. One is a 1.8-mile loop that goes up the bluff to a breath-taking view of the mill. The other is a short walk around the mill pond and alongside the Alley Branch. It ends at a foot bridge leading back to the parking lot.

<https://www.nps.gov/ozar/learn/historyculture/alley-mill.htm>  
<https://nature.mdc.mo.gov/discover-nature/places/alley-spring>



NOTE FROM A LOCAL  
Considered one of the most photographed mills in Missouri, don't miss your chance for a great shot! Be sure to take the path just past the entrance to the mill to walk around the mill pond.



50 MILES FROM WEST PLAINS  
Take Highway 63 north toward Willow Springs. Just before Willow Springs, take Highway 60 east toward Mountain View. Stay on Highway 60 for 15 miles then turn left on Highway 17 north. In 13.5 miles, turn right onto Highway 106. In approximately 14 miles, the entrance to Alley Spring and Mill will be on your left.

MAKE IT A DAY TRIP and visit other attractions close by:

- Echo Bluff State Park
- Klepzig Mill
- Rocky Falls
- Round Spring
- Summersville Mill



# HISTORIC MILLS

2

## BOZE MILL


36.6436819, -91.8062252

- 12-14 million gallons of water per day
- 1880s turbine and rock wall still exists

Once the site of the Lucas Boze Grist Mill, the area was an important center of commerce where farmers had their wheat and corn ground into flour. All that remains is the historical 1880s turbine and hand-layered rock wall.

Boze Mill Spring forms a sparkling blue pool that runs into the spring branch above the remnants of the mill. Aquatic plants add many shades of green to the spring branch. Boze Mill is nestled in a beautiful glen beside the Eleven Point River just above Riverton.

Access from trailhead or from the Eleven Point River.



NOTE FROM A LOCAL  
A beautiful area in the summer with all the lush greenery. Boze Mill is just the remnants of a time gone by. If you visit, be sure to also follow the trail to the spring. It's worth a look!



50 MILES FROM WEST PLAINS  
Take Highway 160 east toward Alton. Stay on Highway 160 in Alton and travel 14 miles. Turn left on County Road 152. Boze Mill will be ahead in 2.4 miles.

MAKE IT A DAY TRIP and visit other attractions close by:

- Greer Mill
- Greer Spring
- Turner Mill



# HISTORIC MILLS

3

## DAWT MILL

36.7108421-92.3383248

- Original mill established in 1866
- Current mill built in 1897
- Now home to Dawt Mill Resort

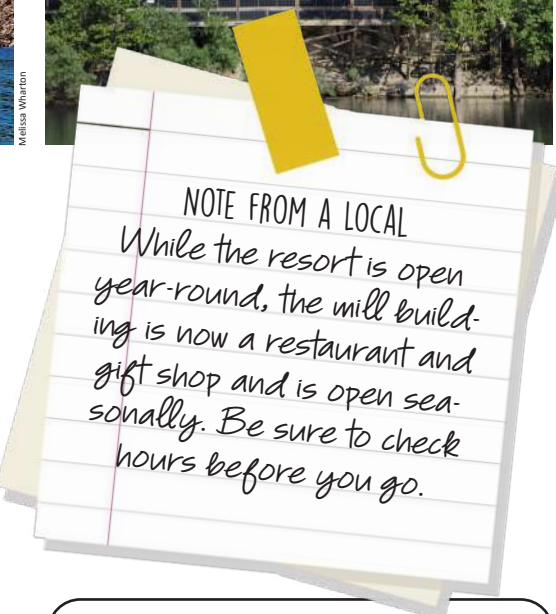
Dawt Mill has a rich history dating back to the original land grant of 1874. A Mill building has been on the land since 1866. In 1889 John Caldwell owned the property and a rival mill owner, Thomas Harkins, paid a young Thomas Carrol \$10 to burn the Mill down. Carrol was caught due to riding an easily trackable lame mule. Dawt was once a bustling town with a General Store, Post Office, Cotton Gin, Blacksmith Shop, Saw Mill and Grist Mill. There have been multiple caretakers that have each left their mark on the township; including Alva and Charles Hodgson who built the current Mill building circa 1897 along with the notable Hodgson Mill. In the 1920s Dawt Mill was owned by the Bushong family and had times where grain would be ground and cotton ginned day and night excluding Sundays. From 1930 through the mid 40s when many mills in the area were shutting down, owner Charles Thompson kept it going until selling to Ray and Fanny Hunt in 1945. The Hunts put in gas pumps and continued the milling process. In 1967 Wayne and Ruth Dinnell became the next owners and welcomed tourists with many improvements including building the Log Cabin and campsites. Between 1971 and 1994 the Fishers, Hornes, Smiths and Joe Stone were all stewards of Dawt Mill. It was sold again in 1995 to the current owners and has grown and changed with the times. Due to flooding and the dam being taken out Dawt is no longer a working Grist Mill. Today, Dawt Mill Resort offers seasonal dining and options for year round lodging, camping and floating. Please call for availability.

*"To look at Dawt Mill today, it is hard to imagine a once bustling community where neighbors met as they waited to get their wheat and corn ground or their cotton*



*ginned. Now, in the summer, you can find floaters, families, friends and tourists coming to take in the beautiful Ozarks. Like the river, Dawt mill has been shaped and altered with the passage of time, but like the bedrock, it holds its place firmly in Ozark history. "*

*~ dawtmill.com/about-us/history/*



32 MILES FROM WEST PLAINS

Take Highway 160 west toward Caulfield. Stay on 160 and travel approximately

11 miles past Caulfield then turn right on Hwy PP. In about one mile, turn left on County Road 318 to Dawt Mill.

**MAKE IT A DAY TRIP** and visit other attractions close by:

- Norfolk Lake
- Patrick Bridge
- Althea Spring
- Blair Bridge
- Caney Mountain Conservation Area
- Hodgson Mill

# HISTORIC MILLS

## 4 FALLING SPRING MILL 36.8680167-91.2951167

- 500,000 gallons per day

The Falling Spring area was homesteaded in 1851 by Thomas and Jane Brown of Tennessee. One of four houses built at this site, the Thomas Brown Cabin still stands. The current mill was constructed in 1927. Its overshot wheel was used for power to grind corn, saw shingles and firewood, as well as generate electricity. Looking inside the mill, one can still see some of the original machinery in place.

The spring provides 500,000 gallons of water per day. During the Civil War, it is believed that soldiers camped in the area. Falling Spring was so busy at times that 10 to 12 wagons would be camped alongside the road in front of the spring.

The area is managed by the U.S. Forest Service and is a day-use area with picnic tables and pedestal grills.

<https://www.fs.usda.gov/recarea/mtnrf/recarea/?recid=21730>



Melissa Wharton



Melissa Wharton



Melissa Wharton



Melissa Wharton

53 MILES FROM WEST PLAINS  
Take Highway 63 north toward Willow Springs.  
Just before Willow Springs, take Highway 60 east toward Mountain View. Stay on Highway 60 for 34 miles then turn right on Highway 19 south. In 8 miles, turn left onto County Road 3170 then left on County Road 3164. Travel 2.6 miles on gravel road and the parking lot for Falling Spring Mill will be on the right.

MAKE IT A DAY TRIP and visit other attractions close by:

- Greer Mill
- Turner Mill
- Rocky Falls



Melissa Wharton



Bob Anderson



Melissa Wharton

# HISTORIC MILLS

## 5 GREER MILL 36.786558-91.3423582

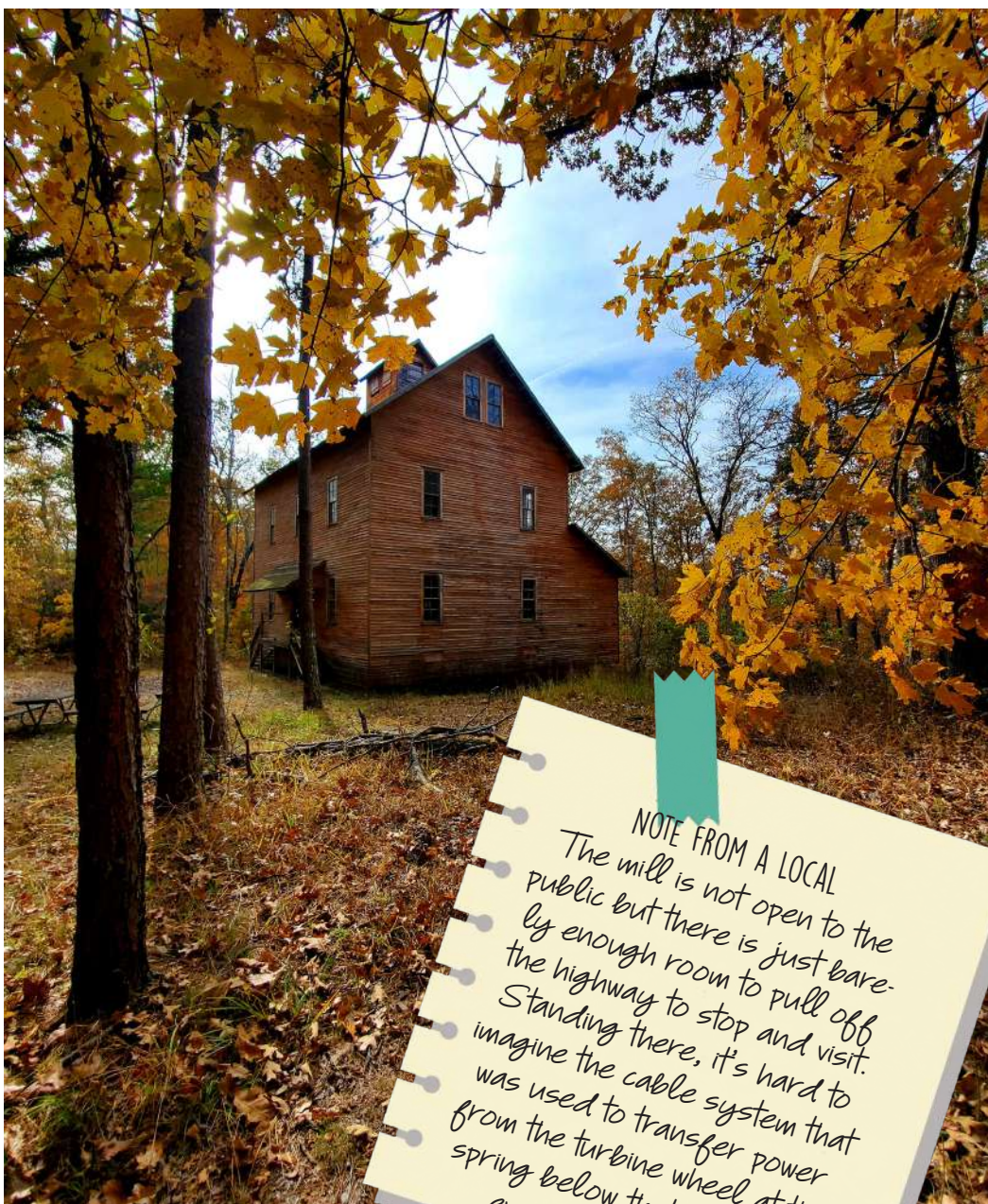
- Constructed in 1883
- Restored in 2016
- Sits on ridge above Greer Spring

In 1859, Samuel Greer, for whom the spring is named, purchased the spring. In 1860, Greer built a gristmill at the spring.

After returning from the Civil War, he found his mill burned. He rebuilt and resumed milling operations. Around 1870, he enlarged the mill, constructed a dam at the spring, installed a turbine waterwheel, and built a three-story mill building. The mill was used to grind corn, saw lumber, gin cotton, and card wool. He trained oxen to haul loads up and down the steep slope above the spring without a driver.

As more people settled in the area, the need for flour, lumber, and other milled products increased. In 1883, he rebuilt the dam and began construction of a new roller mill on top of the ridge above the spring. Materials and equipment were used from the old mill to construct the new mill. A unique cable system was used to transfer power from the turbine wheel at the spring to the new mill on top of the ridge. This is the mill that stands today.

<https://www.fs.usda.gov/recarea/mtnfr/recarea/?recid=21722>



**NOTE FROM A LOCAL**  
The mill is not open to the public but there is just barely enough room to pull off the highway to stop and visit. Standing there, it's hard to imagine the cable system that was used to transfer power from the turbine wheel at the spring below that you can't even see from here.



41 MILES FROM WEST PLAINS  
Take Highway 160 east toward Alton. In Alton, turn left on Highway 19 north.

Go 8.5 miles to Greer Mill. It is on the left and is easy to miss. There is not much of a parking area at the mill.

**MAKE IT A DAY TRIP** and visit other attractions close by:

- Alley Spring
- Boze Mill
- Cupola Pond
- Falling Spring Mill
- Klepzig Mill
- McCormack Lake
- Rocky Falls
- Turner Mill



# HISTORIC MILLS

6

## HODGSON MILL 36.7095031-92.2843352

- Original mill built in 1861
- Current mill constructed in 1897
- 28 million gallons per day

Hodgson Mill was built in 1861 by William Holeman at the base of the cliff where Hodgson Spring discharges. The spring produces 28 million gallons of water per day. The mill closed during the Civil War and it is unclear whether Holeman reopened the mill or had to build a new one after the war. Holeman operated the mill until his death in 1879.

In 1884, the mill was purchased for \$500 by Alva Hodgson and his mother, Mary. Hodgson upgraded the machinery which made the mill capable of producing a high-quality "white" flour.


At the time, the mill building housed a general store, the Sycamore Post Office, sawmill, and cotton gin. Farmers visited the mill to have their grain (corn and wheat) ground into flour or meal.

A new mill was completed around 1897. This is the structure that stands today. Alva Hodgson's brother, George, bought 1/3 interest in the mill and by 1901, had purchased the mill entirely from his brother. Alva Hodgson went on to build nearby Dawt Mill, completed in 1909. Alva died in 1921 and George continued to operate the mill until his death in 1927.

Ownership of the mill passed to Fred O. Foster from 1927-1934. In 1934, the mill was purchased by businessman Charles Theodore Aid. The mill remained in the Aid family until 1998.

The mill suffered flood damage in 1982 when water rose into the main milling room.

Between 1985 and 1993, Herbert Smith (great-nephew of Alva Hodgson) and his wife leased the mill and provided tours, a store, resort cabins and campground.



**NOTE FROM A LOCAL**  
While you can't go inside, be sure to go up on the porch of the mill and look at the door that goes inside. You will find marks where different flood stages have been documented. In 2017, the flood water was over the roof of the mill!

In 1998, the mill was sold to Hank and Jean Macler who registered it in the National Register of Historic Places. In 2011, the mill was sold to John and Gwen Deakle.

<https://www.fs.usda.gov/recarea/mtnf/recarea/?recid=21730>



29 MILES FROM WEST PLAINS  
From Hwy 63 take CC Highway west for 21 miles. At Highway 181, turn left.

In 2.75, stay on Highway 181 by turning right at the Junction of H Highway. Stay on 181 and in 4 miles, Hodgson Mill will be on your left.

**MAKE IT A DAY TRIP** and visit other attractions close by:

- Althea Spring
- Blair Bridge
- Caney Mountain Conservation Area
- Dawt Mill
- Patrick Bridge
- Warren Bridge
- Zanoni Mill

# HISTORIC MILLS

7

## KLEPZIG MILL

36.786558, -91.3423582

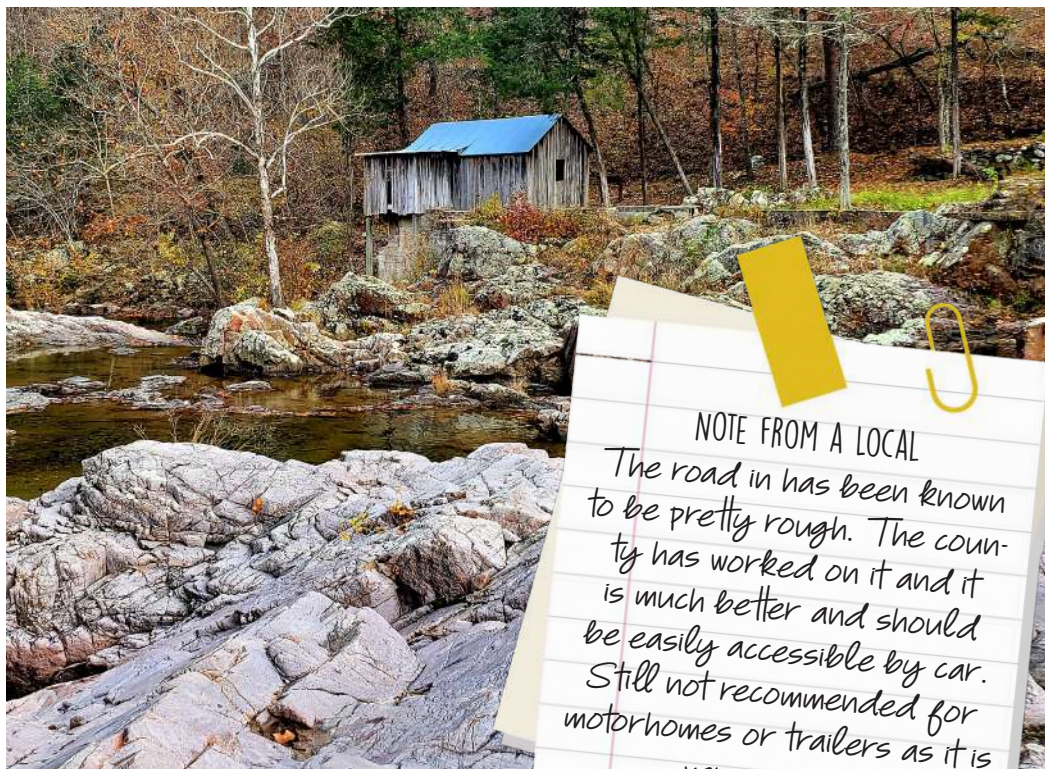
- Constructed in 1928

A small turbine mill built in 1928 by Walter Klepzig sits alongside Rocky Creek. Son of a Prussian German immigrant, Walter was a forward thinker, introducing barbed and woven fence wire and a refined breed of milk cow to the area. He sawed his own logs into boards to build his house and out-buildings. He even saved good boards to build coffins for neighbors. He would grind corn for free for neighbors who could not afford to pay.


Klepzig Mill was a sawmill house built by nailing vertical planks to a hand-hewn sill at the bottom and a sawn two-by-four plate at the top, replacing the customary log built structure of its time. Its foundation is piers of uncut and unmortared native stone.

*"In a spectacular setting, surrounded by the rhyolite rock of the 'shut in' canyon made by Rocky Creek. It is a lasting testament to the hardships of every day life in the Ozarks in a time not so long ago." ~ National Park Service*

<https://www.nps.gov/ozar/learn/historyculture/klepzig-mill.htm>



NOTE FROM A LOCAL  
The road in has been known to be pretty rough. The county has worked on it and it is much better and should be easily accessible by car. Still not recommended for motorhomes or trailers as it is very narrow.



### 62 MILES FROM WEST PLAINS

Take Highway 63 north toward Willow Springs. Just before Willow Springs, take Highway 60 east toward Mountain View. Stay on Highway 60 for 36 miles. Turn left on Highway 19 toward Winona. Go through Winona then turn right on H Highway. Stay on Highway H for 8.5 miles then turn right on NN Highway. In 4 miles, turn left on County Road 522. The mill is less than a mile on the right. (Not recommended for motorhomes or trailers.)

62 MILES FROM WEST PLAINS  
Take Highway 63 north toward Willow Springs. Just before Willow Springs, take Highway 60 east toward Mountain View. Stay on Highway 60 for 36 miles. Turn left on Highway 19 toward Winona. Go through Winona then turn right on H Highway. Stay on Highway H for 8.5 miles then turn right on NN Highway. In 4 miles, turn left on County Road 522. The mill is less than a mile on the right. (Not recommended for motorhomes or trailers.)

MAKE IT A DAY TRIP and visit other attractions close by:

- Blue Spring (Current River)
- Rocky Falls



# HISTORIC MILLS

8

## ROCKBRIDGE MILL 36.7894064-92.4095865

- Mill built in 1868
- Now a resort and rainbow trout and game ranch

*"Late in the summer of 1841 a group of families left Marion County, Kentucky, in three ox and horse drawn wagons led by Captain Kim Amyx. Their destination would require some 500 miles and six months of challenging travel. They were searching the unknown for a new life in the virgin wilderness of the Ozarks, and would end their journey near present-day Hodgson Mill.*

*It is reported that members of this wagon train, along with other previous settlers, set about to establish a new community known as Rockbridge. The original town and mill site was located near the confluence of Spring Creek and Bryant Creek. It was the county seat of Ozark County, and encompassed what today is three separate counties: Douglas, Howell, and Ozark. After a few short years, the town and mill were destroyed by fire during a civil war battle.*

*In 1868, B.V. Morris rebuilt the original mill on its present day location. The mill's reconstruction was followed by the reinstatement of the post office, a general store, Masonic Lodge, bank, church, school, blacksmith shop, and a large farmhouse. The village of Rockbridge was a gathering place for people from the countryside. A trip to the mill was a great occasion, enabling people to visit old friends and neighbors, to get their meal and flour, to utilize the post office, to vote on Election Day, and to get news of the outside world.*

*Activity flourished during the latter years of the 19th century and continued until the 1920s and 1930s, but as gasoline power and better roads came along, the need for the mill and the blacksmith shop gradually declined. Eventually there was not a need for the general store. The world changed and Rockbridge was almost aban-*

NOTE FROM A LOCAL  
The inside of the mill is now the Grist Mill Club. It is open seasonally. Check website for hours.



*done. Only the post office remained to mark the existence of this once bustling community.*

*In 1946, the Amyx family moved to Rockbridge. Lile and Edith Amyx had a saw mill on the lower part of the stream. In 1954, the family began to develop the Rockbridge Rainbow Trout & Game Ranch." ~ <https://www.rockbridgemo.com/>*



43 MILES FROM WEST PLAINS  
Take Highway 63 north to Highway 14. Turn left on Highway 14 and travel 30 miles to Highway 95. Turn left and go 9 miles to N Highway. Turn right on N Highway and the entrance to Rockbridge will be on your left in 2 miles.

MAKE IT A DAY TRIP and visit other attractions close by:

- Caney Mountain Conservation Area
- Hodgson Mill
- Sycamore Access
- Twin Bridges



## 9 SUMMERSVILLE GRIST MILL 37.1792267, -91.6538368

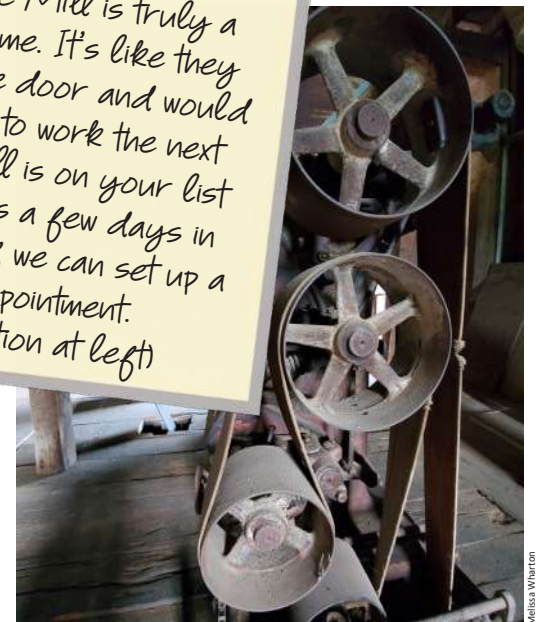
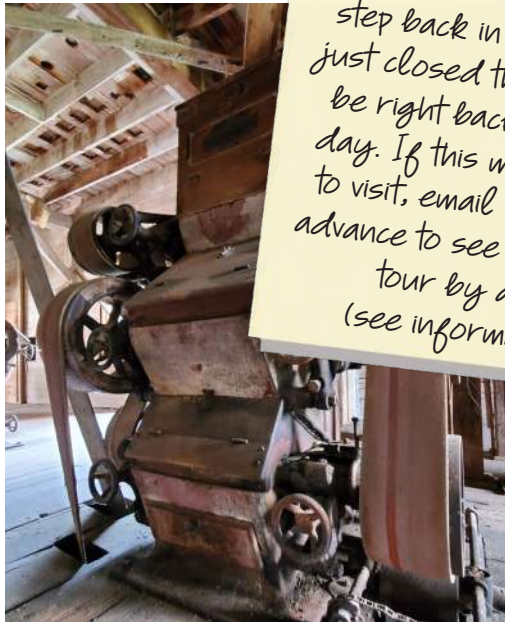
- Began operating in 1886

*"The mill dates to 1886, when Jim McCaskill purchased and installed machinery for the mill. The mill produced soft wheat flour and provided a place for farmers to have their wheat ground without having to travel."*

*The Summersville Mill has undergone a huge restoration in the last few years, thanks to the Revitalization and Action Board of Summersville and the many volunteers from the community who have worked on the project."* ~ visitmo.com

Mill tours are offered by appointment. Email [tourism@westplains.gov](mailto:tourism@westplains.gov) to schedule a tour.

<https://www.visitmo.com/things-to-do/summersville-mill>  
<http://summersvillemill.org/>



NOTE FROM A LOCAL  
Summersville Mill is truly a step back in time. It's like they just closed the door and would be right back to work the next day. If this mill is on your list to visit, email us a few days in advance to see if we can set up a tour by appointment.  
(see information at left)



43 MILES FROM WEST PLAINS

Take Highway 63 north toward Willow Springs.


Just before Willow Springs,

take Highway 60 east toward Mountain View. Stay on Highway 60 for 15 miles then turn left on Highway 17 north.

In 13.5 miles, turn right onto Highway 106. In less than a half mile, the mill will be the right.

MAKE IT A DAY TRIP and visit other attractions close by:

- Alley Spring Mill
- Blue Spring (Jacks Fork)
- Round Spring





## 10 TOPAZ MILL 36.9462381, -92.2029418

- 10 million gallons per day
- Mill built in the mid-1800s

*"Little is known about Topaz's early years. It's believed that Henry Schoolcraft initially discovered the settlement's spring in the early 1800s, which he dubbed Elkhorn Spring. Unfortunately, many other details around Topaz's existence are piecemeal." ~ <https://ozarksalive.com/topaz-a-spring-fed-time-capsule/>*

Topaz Mill was built sometime between 1840 and 1850. Information shows that John Talley was the first to set up a store at the mill area. Richard Hutcheson bought the store from Talley around 1890, after which his brother Robartus relocated with his family from the St. Louis area.

Richard eventually became discouraged and sold out to his brother and moved away. Robartus saw the need for a bigger store and a post office. His wife was the postmistress at Topaz all the years they lived there.

Around the turn of the 20th century, a new mill and a new way to harness power for the mill was implemented. By raising the level of that spring 12 feet, running the spring water down a raceway, dumping it down a boiler flue on to a turbine, there was more power than with just the waterwheel.

Topaz grew and as is common in the Ozarks, became the gathering place of the locals. At one point there was a blacksmith, tomato canning factory, a garage, general store, and a barber shop.

By the 1940s, the town was almost gone. The mill made flour through the 1920s and ground corn through the 1930s. The post office closed in 1943 and the general store closed in 1945. The O'Neal family purchased the property in 1957. The third generation of the O'Neal family cares for the mill.

40 <https://www.fs.usda.gov/recarea/mtnf/recarea/?cid=21730> Facebook: Friends of Topaz Mill



NOTE FROM A LOCAL  
Topaz Mill is a working mill with the third generation of owners on site. Check their Facebook page "Friends of Topaz Mill, Inc." to see if you are lucky enough to visit on a day when the mill is milling.



34 MILES FROM WEST PLAINS  
Take Highway 63 north to Willow Springs. Take the 2nd Willow Springs exit for Highway 76. Turn left at the top of the ramp. Stay on Highway 76 for 11.5 miles. Turn left on E Highway. Stay on E Highway for 4 miles then continue straight on E-277. The mill will be on your left in 1.4 miles.

MAKE IT A DAY TRIP and visit other attractions close by:

- Noblett Lake

# HISTORIC MILLS

## II TURNER MILL 36.7664442-91.2752775

- 1.5 million gallons per day from bluff wall
- 1915 25-foot steel overshoot wheel

What remains of Turner Mill is where the now extinct town of Surprise, Missouri, had its own post office from 1895 until 1925. In the early 1850s, G. W. Decker operated the original mill utilizing a wooden over-shot wheel. In 1891, Jesse L. (Clay) Turner bought the mill. He refurbished the four-story mill building, rebuilt the wheel, and added a system of belts, pulleys and drive shafts. The mill had various types of saws for lumber and also equipment for grinding wheat and corn. Turner abandoned the wooden wheel for a turbine which furnished power until 1915. Then the turbine was replaced with the 25-foot steel over-shot wheel that is visible today. The wheel was hauled to the site in sections by oxen. Logs were brought to the mill by floating them down the Eleven Point River. Teams of oxen hauled the logs out of the river and to the mill. At that time, roads were almost non-existent or in very poor condition.

<https://www.fs.usda.gov/recarea/mtnf/recarea/?recid=21684>



**NOTE FROM A LOCAL**  
The first time we tried to find Turner Mill, we turned around because we thought we had gone the wrong way. You might reset your tripometer. Six miles on a dirt road seems like a long way! There will be a sign at County Road 3190 that says "Turner Mill." If you haven't seen that, you haven't gone far enough.



50 MILES FROM WEST PLAINS

(In inclement weather, a 4WD vehicle is recommended.) Take Highway

160 east toward Alton. In Alton, turn left on Highway 19 north. Go 11.5 and turn right on County Road 3152. Go 6 miles then turn right on County Road 3190 for another 2.6 miles to a small parking area. To find the wheel, take the trailhead just past the restrooms and follow that along the creek.

**MAKE IT A DAY TRIP** and visit other attractions close by:

- Greer Mill
- Greer Spring
- Falling Spring
- McCormack Lake



THE OZARKS REGION  
is known for its many springs and  
waterfalls, and you'll encounter  
them frequently as you explore  
the natural areas around West  
Plains. This scenery is the  
backdrop for quiet rest as well as  
outdoor recreation.

# SPRINGS & FALLS

## 12 ALTHEA SPRING 36.6417376, -92.2279011


- 12 million gallons of water per day

Althea Spring is the 23rd largest spring in Missouri. It was named for the daughter of Dr. Paul Patrick who was an early owner. The spring was used to power a domestic power plant from 1958 to 1977. It comes up from rocks in the hillside and then runs downhill into the North Fork River.

Althea Spring is a popular stopping spot for floaters and is located in the Patrick Bridge Conservation area. It is accessible by land, too. Parking is available at Patrick Bridge then it's a short walk to the spring.



NOTE FROM A LOCAL  
Althea Spring is a popular stop on float trips and a great way to cool off! Access from the river is just past Patrick Bridge. Land access is available and just a short walk from the parking area at Patrick Bridge.



28 MILES FROM WEST PLAINS

Take Highway 160 west toward Caulfield. Four miles past Caulfield, turn right on H Highway. In 4 miles, you will reach Patrick Bridge. Park before crossing the bridge then look for the trail to Althea Spring.

MAKE IT A DAY TRIP and visit other attractions close by:

- Dawt Mill
- Norfork Lake
- Blair Bridge
- Caney Mountain Conservation Area
- Hodgson Mill

# SPRINGS & FALLS

## 13 BIG SPRING (CURRENT RIVER) 36.9490813, -90.9899613


- One of the largest springs in the world
- Largest spring in Missouri
- 286 million gallons of water per day
- One of Missouri's first state parks

Big Spring was established as a state park in Missouri in 1924 and was developed by the Civilian Conservation Corps during the Depression era of the 1930s. The people of Missouri donated it, Alley Spring, and Round Spring to the National Park Service to become a part of the Ozark National Scenic Riverways in 1969.

Big Spring ranks up there with Idaho's Snake River Spring Complex and Florida's Silver Spring as the biggest spring in America. With an average daily flow of 286 million gallons of water, the water from Big Spring travels from as far as 45 miles away through a series of underground passages. Divers have discovered that the spring is at least 80 feet deep. As much as 70 tons of dissolved limestone is in the spring water each day. This is what gives the spring water its turquoise blue color.

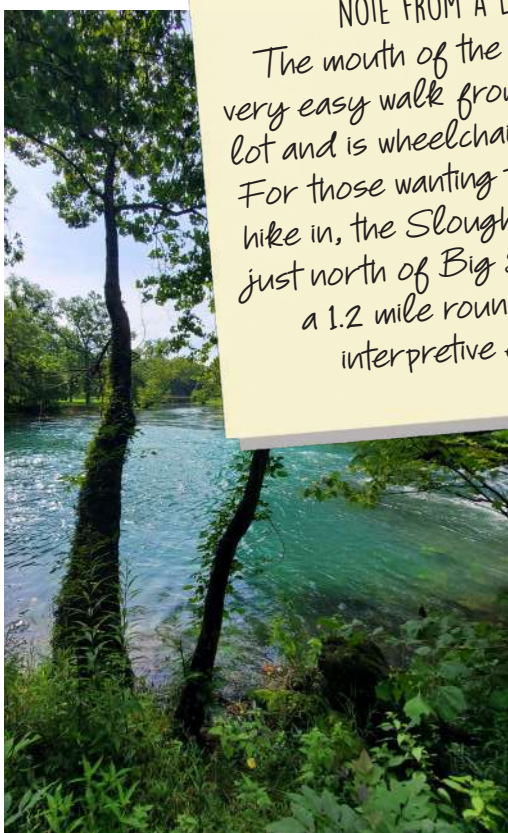
The spring discharges from the base of a bluff and flows into the Current River.

<https://www.nps.gov/ozar/planyourvisit/big-spring.htm>  
<https://nature.mdc.mo.gov/discover-nature/places/big-spring>



### NOTE FROM A LOCAL

The mouth of the spring is a very easy walk from the parking lot and is wheelchair accessible. For those wanting to get a little hike in, the Slough Trail starts just north of Big Spring and is a 1.2 mile round trip with interpretive exhibits.



67 MILES FROM WEST PLAINS  
Take Highway 63 north toward Willow Springs. Just before Willow Springs, take Highway 60 east toward Mountain View. Stay on Highway 60 for 55 miles then turn right on Highway 103 in Van Buren. Big Spring State Park will be ahead in 4.25 miles. Highway 103 ends and turns into County Road 60-102.

MAKE IT A DAY TRIP and visit other attractions close by:

- Falling Spring
- Klepzig Mill
- Rocky Falls



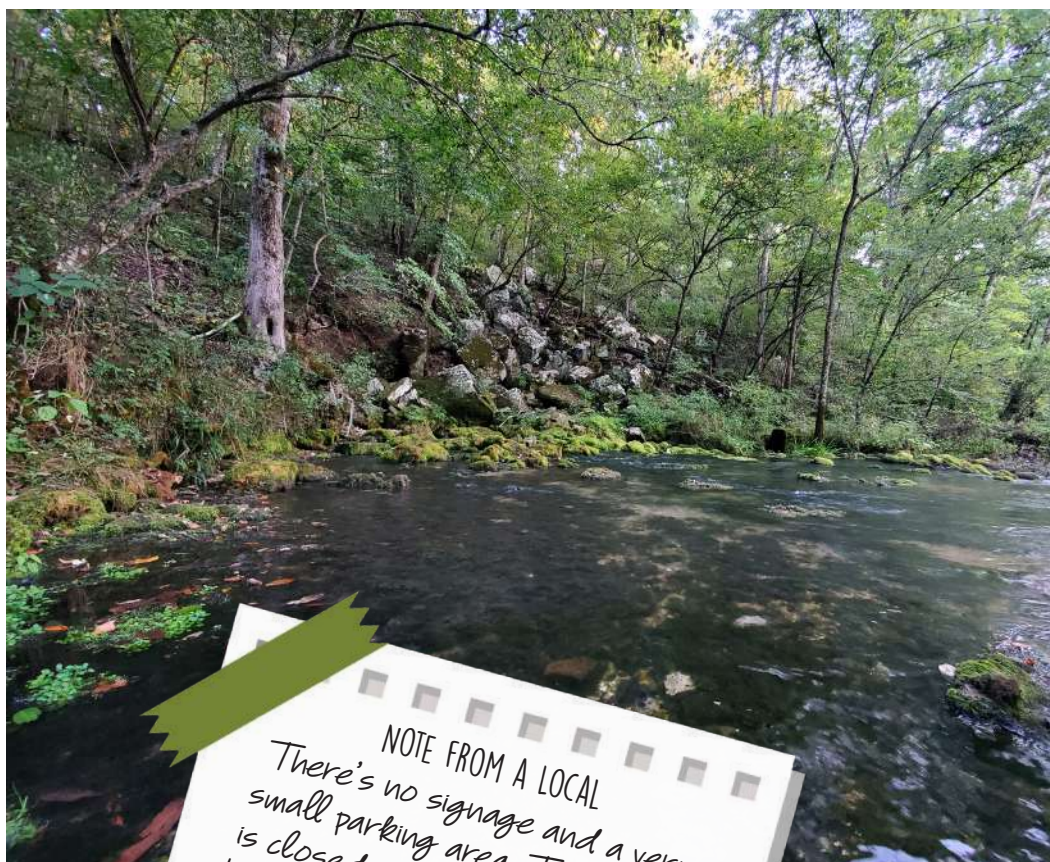


## 14 BIG SPRING (SPRING CREEK) 36.821717, -92.127829

- 6.5 million gallons of water per day

Big Spring is located down a small path in the Mark Twain National Forest. It flows from beneath a large pile of sandstone blocks at the base of a hill and into Spring Creek.

<https://share.mo.gov/nr/mgs/MGSDData/Books/Volumes/The%20Large%20Springs%20of%20Missouri/V-029.pdf>



NOTE FROM A LOCAL  
There's no signage and a very small parking area. The road is closed off, just walk around the barrier. The trail is not maintained, but it is a short walk to the spring. The trail to the right leads to a swimming hole on Spring Creek. The trail straight ahead leads to Big Spring.




16.5 MILES FROM WEST PLAINS

Take Highway 63 north and turn left on Hwy 14.

In 13.5 miles, turn right on County Road 292. In 1 mile, there is a small parking area at white cornerposts. Follow the trail. At the clearing, take the trail straight ahead to the spring. The trail to the right leads to a swimming hole on Spring Creek.

MAKE IT A DAY TRIP and visit other attractions close by:

- Noblett Lake
- Topaz Mill
- Twin Bridges



# SPRINGS & FALLS

15

## BLUE SPRING (JACKS FORK) 37.0383573, -91.6358402

- Good wading and fishing site

Blue Spring, located on the Jacks Fork River, gets its color from dissolved minerals in the water. The Blue Spring area is a wonderful stop to explore caves and bluffs along the river. There is river access to the Jacks Fork. (Campsites available by reservation.)

<https://mdc.mo.gov/discover-nature/places/natural-areas/jacks-fork>



35 MILES FROM WEST PLAINS


Take Highway 63 north toward Willow Springs.

Just before Willow Springs,

take Highway 60 east toward Mountain View. After Mountain View, turn left on OO Highway and go 2 miles to County Road OO-493. Turn left on County Road OO-493. Follow it for 1.5 miles. When the road T's, turn left and follow it until it ends. It is a short walk to view Blue Spring which flows from a cave on the other side of the river.

**MAKE IT A DAY TRIP** and visit other attractions close by:

- Alley Spring
- Summersville Mill



Melissa Wharton



Melissa Wharton




Melissa Wharton

**NOTE FROM A LOCAL**  
The last time we visited, the county road sign for 493 was turned the wrong way. If you are following our turn-by-turn directions, stay on Hwy OO until the pavement ends, then turn left. After parking in the parking area, head to the river. The spring will be across the river and emits from a cave.



Bob Anderson



Melissa Wharton


# SPRINGS & FALLS

## 16 BLUE SPRING (NORTH FORK) 36.7485735, -92.1646827

- 7 million gallons of water per day


Blue Spring is located at the North Fork River Recreation Area. The trail to the spring follows along the river and is a fairly easy hike. The colorful oval spring is about 30 feet in diameter. It is surrounded on three sides by a stone wall and bluffs, and it flows into the North Fork River.

<https://www.fs.usda.gov/recarea/mtnf/recreation/recarea/?recid=21750>



### NOTE FROM A LOCAL

The spring is about a half-mile walk from the parking area. Don't miss the overlook when you are there! If you walk around the spring, you'll find steps to the overlook where you'll be able to photograph the spring and the river.



18 MILES FROM WEST PLAINS

Take CC Highway west from Highway 63 in West Plains.

In about 17.5 miles, the turn in for the North Fork Recreation Area will be on your left. The Blue Spring trail will be about a half mile from the entrance. There is a parking area at the trailhead.

**MAKE IT A DAY TRIP** and visit other attractions close by:

- Hodgson Mill
- Althea Spring
- Dawt Mill

# SPRINGS & FALLS

17

## BLUE SPRING (CURRENT RIVER)

36.767649, -91.8786504


- 310 feet deep
- 90 million gallons of water per day

The spring was called “Spring of the Summer Sky” by Native Americans. It is 310 feet deep! That is what gives it the vivid blue color. It is one of the deepest springs in the United States. How deep is 310 feet? You could put the Statue of Liberty in Blue Spring and her torch would be five feet below the surface of the water! Blue Spring is the 6th largest spring in the state with a daily discharge of 90 million gallons of water per day.

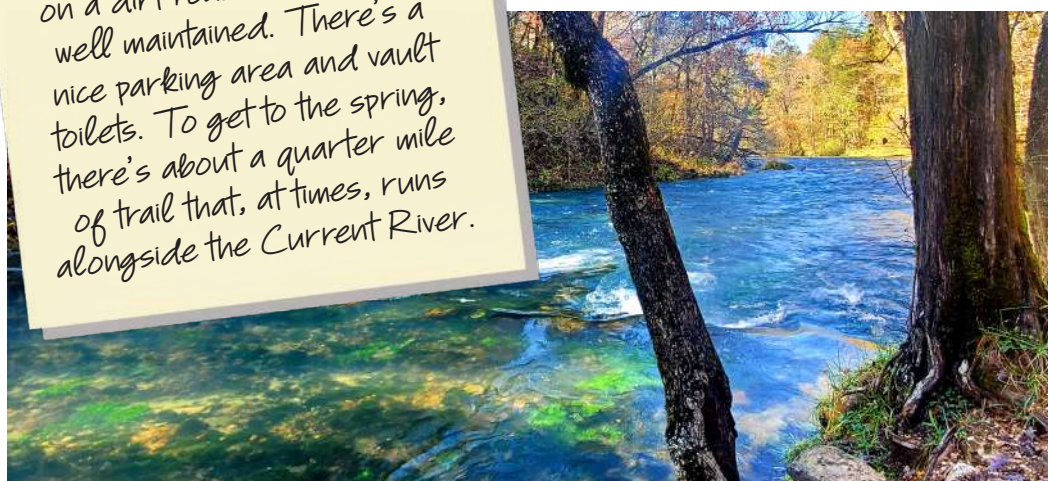
The spring itself is owned by the Missouri Department of Conservation, but the land surrounding it belongs to the National Park Service.

<https://www.nps.gov/ozar/blue-spring.htm>

<https://nature.mdc.mo.gov/discover-nature/places/blue-spring>



**NOTE FROM A LOCAL**  
You will have a bit of a drive on a dirt road that is pretty well maintained. There's a nice parking area and vault toilets. To get to the spring, there's about a quarter mile of trail that, at times, runs alongside the Current River.



71 MILES FROM WEST PLAINS

Take Highway 63 north toward Willow Springs. Just before Willow Springs, take Highway 60 east toward Mountain View. Stay on Highway 60 for 34 miles then turn left on Highway 19 at Winona. In a half mile, turn right on H Highway. In 12.5 miles, turn right on Highway 106. In 8 miles, turn right on County Road 535 (there will be a sign for Blue Spring). In 2.5 miles, you will reach a parking area at the trailhead.

**MAKE IT A DAY TRIP** and visit other attractions close by:

- Alley Spring
- Klepzig Mill
- Rocky Falls
- Round Spring



# SPRINGS & FALLS


## 18 GREER SPRING 36.793448, -91.3423582

- Second largest spring in Missouri
- 222 million gallons per day

*"The spring flows from two outlets about 250 feet apart at the bottom of a steep, shaded ravine at the terminus of the trail. The spring run drops 62 feet in elevation for 1.25 miles where it runs into the Eleven Point National Scenic River. Access to Greer Spring is via a 0.9 mile trail that descends about 250 feet in elevation along a gentle gradient from the trailhead at Missouri Highway 19." ~ fs.usda.gov*



**NOTE FROM A LOCAL**  
The hike to Greer Spring is breathtaking (literally breathtaking on the hike back up). Some visitors have commented about how underwhelming the spring was once they got there. If you make the trek, please don't be fooled that the overlook is where your adventure ends. Continue on down the stairs! Although there is not a true path once at the bottom, you can weave your way through the rocks to get a look at the source of the spring.



41 MILES FROM WEST PLAINS

Take Highway 160 east toward Alton. In Alton, turn left on Highway 19 north. Go 8 miles and the parking area for Greer Spring and Trail will be on your left.

**MAKE IT A DAY TRIP** and visit other attractions close by:

- Blue Spring (Current River)
- Falling Spring Mill
- Klepzig Mill
- McCormack Lake
- Rocky Falls
- Turner Mill



## 19 ROCKY FALLS 37.093381, -91.2270849

- A shut-in formed 1.5 billion years ago

Rocky Falls is made of rhyolite, a hard rock. Typically, a stream erodes softer dolomite (a type of limestone) and makes a wider valley to travel through. Since the rhyolite is harder, the stream tends to stay within whatever cracks that it finds, deepening them only a little by erosion. This is how a "shut in" is formed. Rocky Falls can be visited year round and is a popular swimming hole in the summer.

<https://www.nps.gov/ozar/learn/nature/rocky-falls.htm#mill.htm>




61 MILES FROM WEST PLAINS

Take Highway 63 north toward Willow Springs. Just before Willow Springs, take Highway

60 east toward Mountain View. Stay on Highway 60 for 36 miles. Turn left on Highway 19 toward Winona. Go through Winona then turn right on H Highway. Stay on Highway H for 8.5 miles then turn right on NN Highway. In 2 miles, turn right on County Road 526. The falls is just a short walk beyond the parking area.

**MAKE IT A DAY TRIP** and visit other attractions close by:

- Blue Spring (Current River)
- Falling Spring Mill
- Greer Mill
- Greer Spring
- Klepzig Mill
- McCormack Lake
- Turner Mill



NOTE FROM A LOCAL  
Water shoes are a necessity if you plan to climb the falls. There's also trails to the top of the falls for those who don't want to get wet!



# SPRINGS & FALLS

## 20 ROUND SPRING 37.2802091, -91.4109827

- 26 million gallons of water per day

Round Spring is a nearly circular pool of water that flows under a natural bridge into the Current River. The spring is 55-feet deep. Round Spring Cave, with ranger-guided tours, is also at this location. Tours are seasonal for a fee.

*"Round Spring was a Missouri State Park from 1932 until 1964 when the people of Missouri donated it to the National Park Service to become part of the Ozark National Scenic Riverways. Like Alley and Big Spring, it was a gift from Missouri to the nation." ~ National Park Service*

<https://www.nps.gov/ozar/planyourvisit/round-spring-and-round-spring-cave.htm>



### NOTE FROM A LOCAL

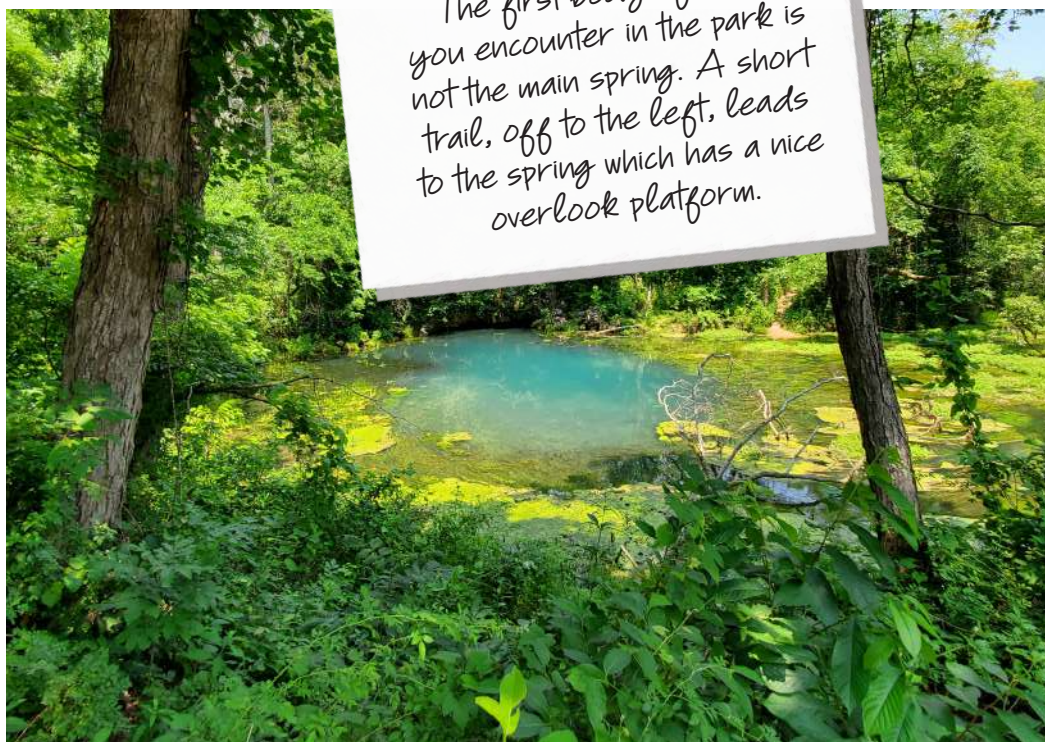
When you visit, make sure you see the actual spring! The first body of water you encounter in the park is not the main spring. A short trail, off to the left, leads to the spring which has a nice overlook platform.



Melissa Wharton



Melissa Wharton



Melissa Wharton



63 MILES FROM WEST PLAINS

Take Highway 63 north toward Willow Springs.

Just before Willow Springs, take Highway 60 east toward Mountain View. After Mountain View, turn left on Highway 17. Stay on Highway 17 for 13 miles to Summersville. At Summersville, turn right on Highway 106. In 7 miles, continue straight on D Highway. Go 9 miles then turn left on Highway 19. In 5 miles, the entrance for Round Spring will be on your right.

**MAKE IT A DAY TRIP** and visit other attractions close by:

- Alley Spring
- Devil's Well
- Echo Bluff State Park
- Summersville Mill



21

## WELCH SPRING


37.3004033, -91.6684652

- 75 million gallons of water per day
- 5th largest spring in Missouri


Welch Spring was named after Current River Welch who was born in 1859 and died in 1912. The Welch family ran a grist mill at the property until nearly 50 years after the Civil War.

In 1913, an Illinois doctor named C.H. Diehl bought Welch Spring for \$800 from Current River and Martha Welch's sons, James and Arnold. Dr. Diehl built a hospital over the mouth of Welch Cave believing that the cool, pollen-free air coming from the cave and the spring water had healing properties. Welch Spring, which flowed from the cave, was dammed up so the water would close off the entrance. This forced air from the cave opening into the hospital. Unfortunately, the hospital was not a success. Dr. Diehl died in 1940 and his family was not interested in keeping the property up. They sold the property and it was run as a trout fishing resort until the National Park Service purchased it in 1967.

<https://www.nps.gov/ozar/learn/historyculture/welch-hospital.htm>



NOTE FROM A LOCAL  
Road in can be a little rough. The walking trail to the spring is about a half mile and is flat. At the end of the trail, you will be able to see the hospital ruins, although you will be across the spring from it.




## 82 MILES FROM WEST PLAINS

Take Highway 63 north toward Willow Springs. Just before Willow Springs, take Highway 60 east toward Mountain View. After Mountain View, turn left on Highway 17. Stay on Highway 17 for 13 miles to Summersville. At Summersville, turn right on Highway 106. In 7 miles, continue straight on D Highway. Go 9 miles then turn left on Highway 19. In 18 miles, turn left on KK Highway. In 6.5 miles, turn right on K Highway. Turn left on the first gravel road past the Akers Group Camp. At the end of the road, park next to the river.

MAKE IT A DAY TRIP and visit other attractions close by:

- Devil's Well
- Round Spring
- Echo Bluff State Park



SEVERAL LAKES AND PONDS are close by. Some are for watersports and fishing. Others are for exploring unique environments.

# LAKES & PONDS

## 22 BULL SHOALS LAKE

Accesses available in Ozark County are:

- Pontiac (W Highway)  
53 MILES FROM WEST PLAINS
- Spring Creek Public Use Area  
55 MILES FROM WEST PLAINS
- Theodosia  
55 MILES FROM WEST PLAINS

Bull Shoals Lake is located in Missouri and Arkansas. With its hundreds of miles of coves and lake arms, common activities include boating, water sports, swimming and fishing. Best bet on fishing is for Largemouth Bass, Spotted Bass, Walleye, and Crappie. Be sure to visit the Missouri Department of Conservation website for regulations and more information.

<https://fishing.mdc.mo.gov/reports/bull-shoals-lake>



Rob Jekstadt


## 23 NORFORK LAKE

Accesses available in Ozark County are:

- Bridges Creek (Ozark County Road 551)  
30 MILES FROM WEST PLAINS
- Liner Creek (T Highway)  
44 MILES FROM WEST PLAINS
- Tecumseh (Highway 160)  
31 MILES FROM WEST PLAINS
- Udall (O Highway)  
34 MILES FROM WEST PLAINS

Most of Norfolk Lake is located in Arkansas but there are four accesses available in Missouri. Norfolk Lake has more than 550 miles of shoreline and covers 22,000 acres. Water activities include boating, water skiing, swimming, and fishing. Best bet on fishing is for Largemouth Bass, Spotted Bass, Walleye, and Crappie. Be sure to visit the Missouri Department of Conservation website for regulations and more information.

<https://fishing.mdc.mo.gov/reports/norfolk-lake>



Rob Jekstadt

## 24 AUSTIN LAKE

- 20-acre lake
- Bluegill & Redear Sunfish

<https://fishing.mdc.mo.gov/reports/austin-lake>



37 MILES FROM WEST PLAINS  
Take Highway 63 north toward Willow Springs. Stay on 63 North and 60 West at the junction. Continue on Highway 60 west at Cabool. At the first Mountain Grove exit, take the ramp for MM Highway and turn right. In a little less than one mile, turn right on County Road 5526.

## 25 MCCORMACK LAKE

- 15-acre lake
- Panfish and Bass

<https://www.fs.usda.gov/recarea/mtnrf/recarea/?recid=21708>



Melissa Wharton



45 MILES FROM WEST PLAINS  
Take Highway 160 east toward Alton. In Alton, turn left on Highway 19 north. Go 13.5 miles then turn left on County Road 3155. The lake is 2 miles ahead.

## 26 SIMS VALLEY LAKE

- 41-acre lake
- Redear Sunfish, Chain Pickerel, Largemouth Bass & Channel Catfish

<https://fishing.mdc.mo.gov/reports/sims-valley-lake>  
<https://nature.mdc.mo.gov/discover-nature/places/sims-valley-community-lake>



27 MILES FROM WEST PLAINS  
Take Highway 63 north toward Willow Springs. Just before Willow Springs, take Highway 60 east toward Mountain View. In 5 miles, turn left on RA Highway. Sims Lake is 2 miles ahead.


# LAKES & PONDS

## 27 NOBLETT LAKE 36.8214493, -92.0082295

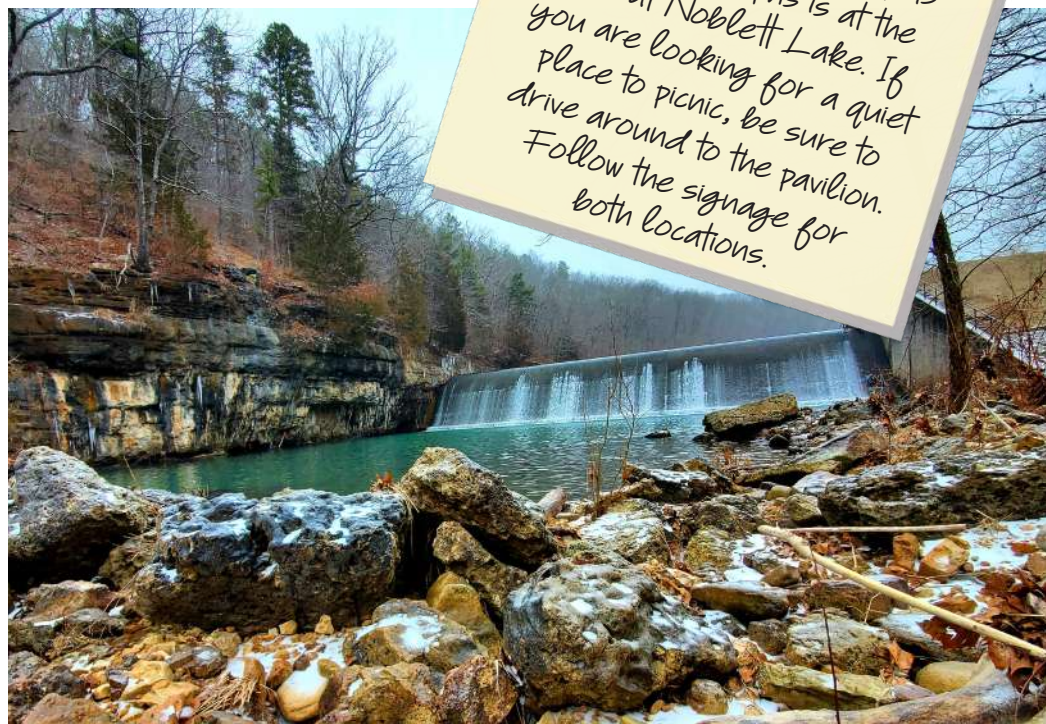
- 26-acre lake
- Bluegill, Sunfish, Bass & Catfish

Noblett Lake was built in the 1930s by the Civilian Conservation Corps. The area boasts a 26-acre lake for fishing, picnic area and pavilion, and a primitive camping area. There is a trailhead for the 22-mile Ridge Runner Trail through the Mark Twain National Forest.

<https://www.fs.usda.gov/recarea/mtnf/recarea/?recid=21748>



**NOTE FROM A LOCAL**  
 One of our favorite spots for photographs is at the dam at Noblett Lake. If you are looking for a quiet place to picnic, be sure to drive around to the pavilion. Follow the signage for both locations.



21 MILES FROM WEST PLAINS  
 Take Highway 63 north to Pomona. At Pomona, turn left on P Highway. In 7 miles, turn right on AP Highway. The entrance to Noblett Lake will be on your left in 8.5 miles.

**MAKE IT A DAY TRIP** and visit other attractions close by:

- Blue Hole
- Twin Bridges



# LAKES & PONDS

28

## BRUSHY POND

36.80124, -91.5388127

- Sinkhole marsh
- Wild hibiscus in the summer
- Unusual wetland plants

<https://mdc.mo.gov/discover-nature/places/natural-areas/brushy-pond>



48 MILES FROM WEST PLAINS

Take Highway 160 east toward Alton. In Alton, turn left on Highway 19 north.

Go 15 miles and turn right onto Forest Service Road 4220. Brushy Pond is just north of the pull off.

29

## CUPOLA POND

36.79922, -91.1070838

- 5-acre swamp
- Water Tupelo trees usually found in the Mississippi delta
- Sediments dating back 23,000 years

<https://mdc.mo.gov/discover-nature/places/natural-areas/cupola-pond>



70 MILES FROM WEST PLAINS

Take Highway 63 north toward Willow Springs. Just before Willow Springs, take Highway 60 east toward

Mountain View. At Fremont, turn right on J Highway. In 14 miles, turn left onto Forest Service road 3224. Travel 1 mile then turn left onto Forest Service road 4823 (CR C-7Ab). Continue 1 mile. The road will dead-end. Park at the turn-around. The trailhead is on the northwest corner of the parking area. A map and compass are recommended to explore the area.

56

30

## GRASSY POND

36.9718708, -91.2997299

- Sinkhole pond
- Typically wet in winter and spring and dry in summer and fall

<https://mdc.mo.gov/discover-nature/places/natural-areas/grassy-pond>



53 MILES FROM WEST PLAINS

Take Highway 63 north toward Willow Springs.

Just before Willow Springs, take Highway 60 east toward Mountain View. Past Winona, turn right on County Road 583 (Forest Road 4261). In one mile, the pond will be on your right.

31

## MARG POND

36.8211917, -92.0814191

- Sinkhole pond
- Surrounded by Sphagnum Moss
- Typically wet in winter and spring and dry in summer and fall

<https://mdc.mo.gov/discover-nature/places/natural-areas/marg-pond>



54 MILES FROM WEST PLAINS

Take Highway 63 north toward Willow Springs.

Just before Willow Springs, take Highway 60 east toward Mountain View. Marg Pond is on County Road 60-A. Past Winona, make a U-turn at W Hwy and head back west on Highway 60. (County Road 60-A cannot be accessed from the eastbound lane.) County Road 60-A will be the next road to the right. Marg Pond is on the left in less than a half mile.

32

## TUPELO GUM POND

36.8712038, -91.9477773

- Ancient sinkhole pond, swamp and marsh
- Water Tupelo trees usually found in the Mississippi delta
- Typically wet in winter and spring and dry in summer and fall
- In wet years, blooms of American lotus and rose mallow

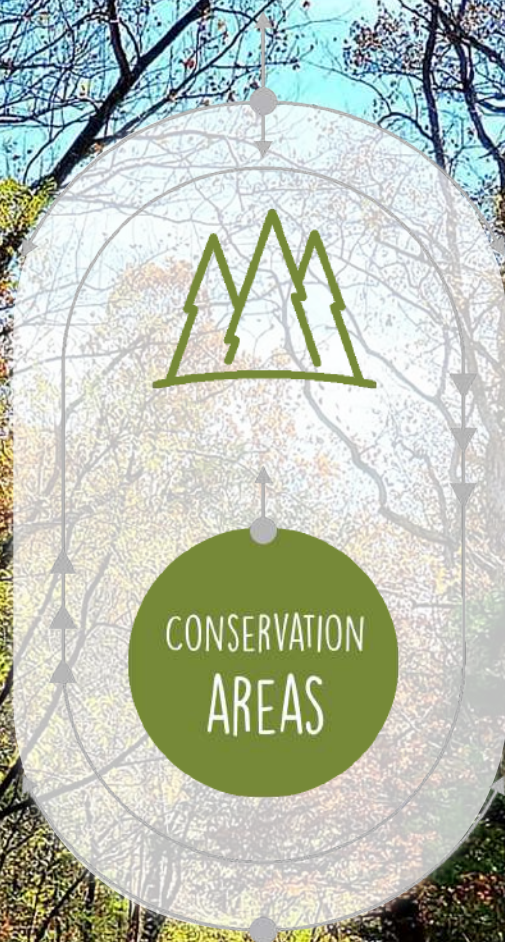
<https://mdc.mo.gov/discover-nature/places/natural-areas/tupelo-gum-pond>



37 MILES FROM WEST PLAINS

Take Highway 160 east toward Alton. Turn left onto Highway 99 toward

Thomasville. From Thomasville, go 3.25 miles to County Road 3173. Go approximately 8 miles then turn right on Forest Service Road 3239. In 2 miles the road will Y, go to the left. Park and head south to the pond. A map and compass are recommended to explore this area.



NEARBY CONSERVATION AREAS  
owned by the Missouri  
Department of Conservation  
offer protected lands for  
outdoor adventure.



Whether you hunt with a firearm, an archery method, prefer to capture images with a camera, or are simply looking to relax, the Missouri Department of Conservation offers dozens of hunting, fishing, bird watching, and camping opportunities within the counties surrounding West Plains. Most are a short drive, only a handful are more than an hour away. Amenities such as picnic areas, individual campsites, and privies are available in limited areas.

For specific information, directions, and area maps, visit [mdc.mo.gov](http://mdc.mo.gov). Click on the "Discover Nature" link and "Places to Go." Be sure to check hunting and fishing seasons, licensing regulations, and permit requirements for each area.

### 33 ANGELINE

- 39,590 acres

Points of interest include a scenic overlook on Highway 19, Flat Rock Lookout Tower, Lick Log Hollow Nature Trail, and a 9.5 mile Equestrian loop trail.



### 34 BARN HOLLOW (NATURAL AREA)

- 250 acres



### 35 BIRCH CREEK

- 5,645 acres



58

### 36 CANEY MOUNTAIN

- 7,899 acres

The hills are remnants of an old elevated plateau that has been cut into by numerous streams. View surrounding peaks of Bear Cave Mountain, High Rock Mountain, Morrison Knob, Long Bald, and Tater Cave Mountain.



Melissa Wharton

### 37 CARRICK W. DAVIDSON ROBERT G. PARIS (WILDLIFE AREA)

- 270 acres



### 38 CEDAR GAP

- 431 acres

Second-highest point in the State of Missouri.



### 39 DAN & MAUREEN COVER MEMORIAL (WILDLIFE AREA)

- 281 acres



Bob Anderson

### 40 CURRENT RIVER

- 29,290 acres

Places of interest include Paint Rock Bluff, Deer Run Fire Tower, and Elk Driving Tour.



### 41 DEAN DAVIS

- 173 acres



### 42 GIST RANCH

- 11,240 acres

The area has small springs and wetlands.



### 43 HORSESHOE BEND (NATURAL AREA)

- 233 acres



### 44 JOHN ALVA FUSON, MD

- 1,534 acres



### 45 LOGAN CREEK

- 12,341 acres

Popular place for hunters seeking deer, turkey and squirrel.



### 46 MIDVALE

- 80 acres



## 47 NORFORK LAKE (MANAGEMENT LANDS)

- 4,861 acres



Melissa Wharton

## 48 P.F. BARNES

- 120 acres



## 49 PECK RANCH

- 23,763 acres

Rugged, forested hills and hollows and the area's highest point Stegall Mountain at 1,348 feet above sea level. Home to Missouri's wild elk.



Terry Hampton

## 50 PINEY RIVER NARROWS (NATURAL AREA)

- 258 acres



## 51 RICHARD MASSENGILL

- 207 acres



## 52 RIPPEE

- 418 acres



## 53 ROCKY CREEK

- 39,546 acres

The area contains many springs, caves, and karst features that contain some of the rarest plants and animals in the state.



## 54 SHANNON RANCH

- 1,565 acres

Ozark glades are found throughout the area which feature uncommon plants or striking geological features.



## 55 SUNKLANDS

- 6,295 acres

At the center of this natural area is a complex of sinkholes. What is known as the "sunkland" is the longest sinkhole in Missouri, nearly a mile long, 200 feet deep and 600 feet wide.



## 56 TINGLER PRAIRIE

- 240 acres

The area has three maintained trails: the Woodland, the Wetland, and the Prairie trails and is just 9 miles from West Plains.



Courtney Hughes

## 57 WARM FORK

- 185 acres



## 58 WHITE RANCH

- 6,703 acres

Approximately 11 miles south of West Plains, White Ranch has an abundant population of deer, turkey, and other forest wildlife species.



Bob Anderson

## 59 WILBUR ALLEN MEMORIAL

- 380 acres





MISSOURI'S STATE PARK SYSTEM, which on multiple occasions has been ranked as one of the top four state park systems in the nation, contains 91 state parks and historic sites. West Plains is fortunate to be close to four state parks.



61

## ECHO BLUFF

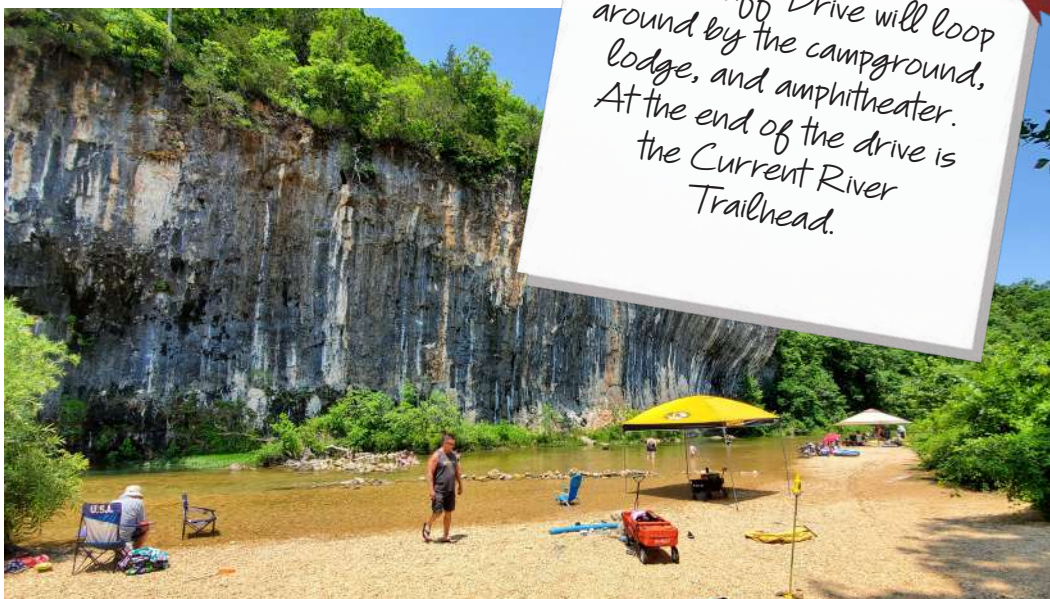
37.3158922, -91.4116711

- 476 acres
- Opened to the public in 2016

A year-round outdoor destination for adventurers and nature lovers. The park features a lodge, cabins and campground. Other amenities include a restaurant, a gift shop, bluff-top shelter for special events, a 50-seat amphitheater, and hiking and mountain biking trails.

Echo Bluff State Park gets its name from the massive cliff towers rising above Sinking Creek. The State of Missouri developed this park after acquiring the property which was formerly Camp Zoe, a summer camp for children that opened in 1929.

<https://mostateparks.com/park/echo-bluff-state-park>



NOTE FROM A LOCAL  
Echo Bluff Drive will loop  
around by the campground,  
lodge, and amphitheater.  
At the end of the drive is  
the Current River  
Trailhead.



66 MILES FROM WEST PLAINS

Take Highway 63 north  
toward Willow Springs.

Just before Willow Springs,

take Highway 60 east toward Mountain View. After Mountain View, turn left on Highway 17. Stay on Highway 17 for 13 miles to Summersville. At Summersville, turn right on Highway 106. In 7 miles, continue straight on D Highway. Go 9 miles then turn left on Highway 19. In 8.5 miles, the entrance for Echo Bluff will be on your right.

MAKE IT A DAY TRIP and visit other attractions close by:

- Alley Spring
- Devil's Well
- Round Spring
- Welch Spring



## 62 GRAND GULF

36.5739011, -91.7798014

- Formed 10,000 years ago
- Cave system with collapsed roof

Known as Missouri's "Little Grand Canyon," Grand Gulf State Park is breathtaking. Grand Gulf is a collapsed dolomite cave system that stretches about three-quarters of a mile between 130-foot-high walls. One can view Grand Gulf from trails on top or venture down to the floor to meander under a natural bridge which spans 250 feet with a 75-foot opening.

Water from Brussell Branch drains into Grand Gulf where it flows under the natural bridge before entering the mouth of an underground cave system. It then travels 9 miles underground and re-emerges at Mammoth Spring in Arkansas.

One of the earliest writings of exploring the area was from Luella Agnes Owen. From her book "Cave Regions of the Ozarks and Black Hills" (1898), she recounted her explorations of Grand Gulf including seeing numerous, small, eyeless fish that were pure white. In the 1920s, a severe storm washed many downed trees and other debris into the gulf, filling the cave.


Today, heavy rains fill the gulf to depths exceeding 100 feet. The water slowly drains out over a period of several weeks.

In 1971, Grand Gulf was designated a National Natural Landmark, and in 1984, the property became a Missouri State Park.

<https://mostateparks.com/park/grand-gulf-state-park>



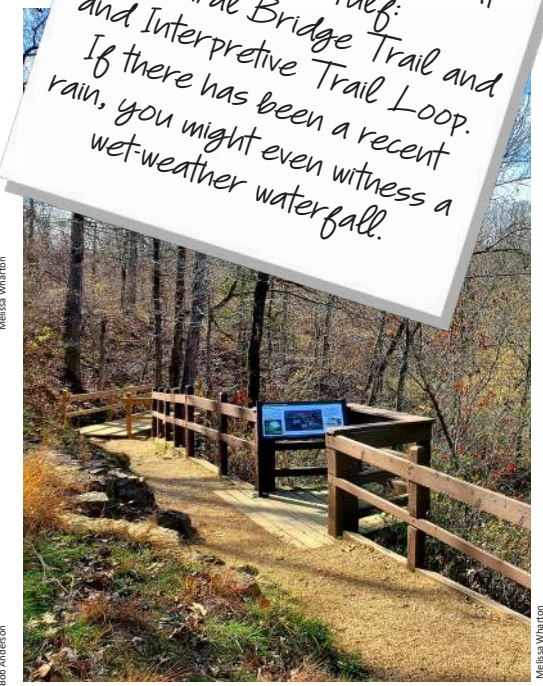
Melissa Wharton



Melissa Wharton



Bob Anderson



Melissa Wharton




25 MILES FROM WEST PLAINS

Take Highway 63 south toward Thayer. At Koshkonong, turn right on F Highway. After crossing the railroad tracks, turn left on County Road 377. Stay on CR 377 for 3.75 miles. This will be a dirt road. At W Highway, turn right. The entrance to Grand Gulf will be on the right in less than a half mile.

MAKE IT A DAY TRIP and visit other attractions close by:

- Mammoth Spring State Park
- Tingler Prairie
- Vanderhoef Forest



Melissa Wharton



Melissa Wharton



## 63 MAMMOTH SPRING (ARKANSAS) 36.5170074, -91.5960565

- 216 million gallons of water per day
- 10-acre lake
- 1886 Frisco Train Depot & Museum
- Arkansas Welcome Center

Mammoth Spring State Park, a National Natural Landmark, is Arkansas' largest spring and one of the world's largest springs. It forms a 10-acre lake then runs over a dam to start the Spring River.

*Native Americans, particularly the Osage, inhabited the Mammoth Spring area for thousands of years prior to the arrival of Europeans. Recorded local history dates to the early 1800s, when settlers called the spring "Head of the River." In 1850, geologist David Dale Owen examined the spring itself, and the area became a tourist attraction. The first industry in the region was a simple wooden-wheel gristmill. While settlement was slow, a town did emerge just west of the spring, and the coming of the St. Louis–San Francisco Railway (Frisco) in 1883 launched an era of progress.*

*The 225-foot milldam provided power for a large flour production company, and the railroad brought tourists. A 56-room resort and many cabins welcomed summer guests. One of the earliest national fish hatcheries was established there in 1903.*

*In 1925, the Arkansas-Missouri Power Company bought rights to the dam and built a hydroelectric plant there that provided power until 1972. Mammoth Spring was approved as a state park in 1957. ~ <https://encyclopediaofarkansas.net/entries/mammoth-spring-state-park-1238/>*

<https://www.arkansasstateparks.com/parks/mammoth-spring-state-park>



NOTE FROM A LOCAL  
The lake at Mammoth Spring State Park is drained annually for seasonal cleaning and vegetation management. This usually happens in January.



31 MILES FROM WEST PLAINS  
Take Highway 63 south toward Thayer. Just past the Arkansas state line, the entrance to the park is on the left.

MAKE IT A DAY TRIP and visit other attractions close by:

- Grand Gulf State Park
- The Narrows
- Tingler Prairie



## 64 MONTAUK 37.1169771, -92.154219

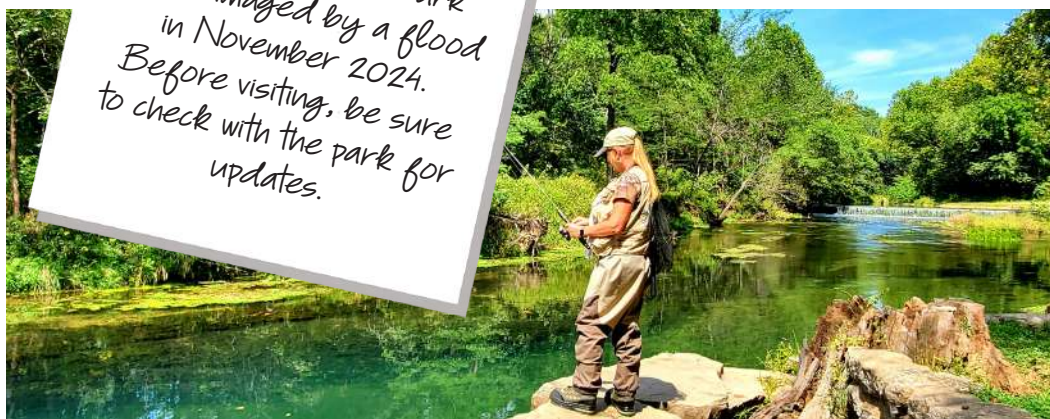
- 40 million gallons of water per day
- Located at headwaters of Current River
- Famous opening trout day on March 1

The valley surrounding the springs that form the Current River attracted settlers in the early 1800s. Early residents came to the area from New York and named their first post office after Montauk in Suffolk County, Long Island. Because of its proximity to the springs and its abundant supply of water power, the village of Montauk proved to be an excellent spot for milling. Four mills were constructed to serve the community. The last one, a gristmill built in 1896, still stands today and retains much of its original machinery. It is open seasonally for tours.

The next big step in the park's history was in 1926 when it became a Missouri state park. Members of the Civilian Conservation Corps built many of the amenities and structures in the park in the 1930s. Many of these structures still stand today, a testament to the craftsmanship of this era.

Montauk State Park is best known for being one of the three "trout parks" in the Missouri state park system. Canoe access is located just outside the park's southeast border, making Montauk State Park the perfect place to stay during a river adventure. ~

<https://mostateparks.com/page/54986/park-history>  
<https://mostateparks.com/park/montauk-state-park>



NOTE FROM A LOCAL  
Montauk State Park  
was damaged by a flood  
in November 2024.  
Before visiting, be sure  
to check with the park for  
updates.



71 MILES FROM WEST PLAINS  
Take Highway 63 north  
toward Willow Springs.  
Follow Highway 63 and  
Highway 60 west toward Cabool. At  
Cabool, take exit for Highway 63 north.  
Eleven miles after Houston, turn right  
on P Highway. In 1 mile, turn left on  
Highway 137 then in 1.25 miles, turn  
right on VV Highway. In 10 miles turn  
left on Highway 119. Then in less than  
a mile, turn right on County Road 6660.  
Montauk is 1 mile ahead.

MAKE IT A DAY TRIP and visit other  
attractions close by:

- Devil's Well
- Welch Spring





## 65 BAKERSVILLE PIONEER VILLAGE 37.3841224, -91.5534603

- Heirloom seed store
- Recreated pioneer village

*In the rolling hills of the Missouri Ozarks stands a legacy to the passing of time. The Homestead Act in the mid-1800s encouraged the Rippee family to move west and settle what is reputed to be the longest-lasting homestead in Missouri. The family raised many varieties of produce, birds and animals, and were quite skilled in the crafts of the region. They traded with the Osage Indians and cared for soldiers during the Civil War in their hand-hewn log-cabin.*

*Bakersville is situated on the original Rippee farm. The Baker Creek Seed Store now stands where the family's market garden once was. In 2007, construction began on the historic town. Besides the Baker Creek Seed Store, there is a donation-based vegan restaurant, speaker barn, an old-time mercantile, herbal apothecary, a natural bakery and blacksmith shop, two music barns, a Western jail, a native rock oven, a windmill, seed warehouses, and many breeds of historic poultry and livestock. The best part? It's free (except for festivals three times per year.)*

<https://www.rareseeds.com/our-village>



NOTE FROM A LOCAL  
Bakersville is closed on  
the weekends. Be sure  
to check their hours of  
operation before you visit  
by going to their website  
or email  
[seeds@rareseeds.com](mailto:seeds@rareseeds.com)



63 MILES FROM WEST PLAINS

Take Highway 63 north  
toward Willow Springs.

Follow Highway 63 and

Highway 60 west toward Cabool. Con-  
tinue on Highway 60 west at Cabool.  
In 28 miles, take Highway 5 north at  
Mansfield. In 3.5 miles, turn left onto  
London Road then in .5 mile, turn left  
onto Baker Creek Road.



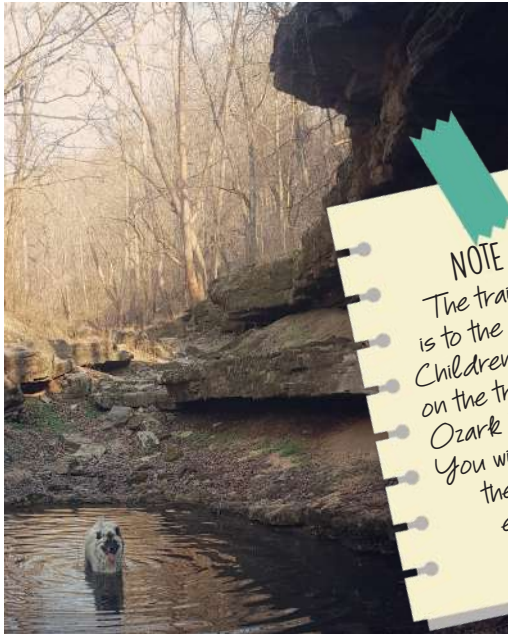


66

## BLUE HOLE

36.83512, -92.05361

- Trailhead for North Fork section of the Ozark Trail
- Missouri Children's Forest
- Blue Hole reached by trail



Melissa Wharton

**NOTE FROM A LOCAL**  
The trail to the Blue Hole is to the left (just before the Children's Forest Trail). Once on the trail, look for the green Ozark Trail markers on trees. You will be on the ridge above the Blue Hole and will eventually be able to descend to view it.



Melissa Wharton



13 MILES FROM WEST PLAINS

Take Highway 63 north. In 2 miles, turn left on Highway 14 and go 9.5 miles then turn right on AP Highway. The entrance to Blue Hole will be on the left in less than 2 miles.


67

## DEVIL'S WELL

37.1133205, -91.92116

- Viewing platform is 100 feet above the lake
- Lake is 80 feet deep and holds about 22 million gallons of water

This "karst window" was formed when the roof of a huge cavern, containing an underground lake, collapsed. The trailhead for the Cave Spring Trail is at this location.




Melissa Wharton

Melissa Wharton

**NOTE FROM A LOCAL**  
The final driveway to Devil's Well is narrow, but the parking lot itself is well-maintained. Also, there's a lot of steps to get down to the viewing platform to see the underground lake.



Melissa Wharton



Bob Anderson



79 MILES FROM WEST PLAINS

Take Highway 63 north toward Willow Springs.

Just before Willow Springs, take Highway 60 east toward Mountain View. After Mountain View, turn left on Highway 17. Stay on Highway 17 for 13 miles to Summersville. At Summersville, turn right on Highway 106. In 7 miles, stay straight to continue on D Highway. In 9 miles, turn left on Highway 19. In 17.5 miles, turn left on KK Highway. In 2 miles, turn left on Devil's Well Road. Devil's Well will be ahead in 2 miles.

67



## 68 LAURA INGALLS WILDER HISTORIC HOME & MUSEUM 37.1018164, -92.5239815

- Tours are available of the home
- Open seasonally

This home on the Rocky Ridge Farm in Mansfield is where Laura, Almanzo, and Rose lived when they moved to Missouri in 1894. <https://lauraingallswilderhome.com/>



Melissa Wharton



Melissa Wharton



### 57 MILES FROM WEST PLAINS

Take Highway 63 north toward Willow Springs. Stay on 63 North and 60 West at the junction. Continue on Highway 60 west at Cabool. Past Norwood take the exit ramp for Y Highway. At the top of the ramp, turn left and cross the overpass. Then turn right on Old Highway 60 and A Highway. In 5 miles, the entrance to the museum will be on the left.

68

69

## MARK TWAIN NATIONAL FOREST

- 1.5 million acres in 29 counties in Missouri
- More than 750 miles of trails for hiking, horseback riding, mountain biking, and motorized use
- More than 350 miles of streams suitable for floating canoeing or kayaking

The Mark Twain National Forest maintains a healthy, working forest and offers a wide range of recreation activities.

<https://www.fs.usda.gov/mtnf>



Melissa Wharton



Melissa Wharton



### 8 MILES FROM WEST PLAINS

To reach the forest that is closest to West Plains, take Highway 63 north toward Willow Springs. Turn left at Pomona on P Highway. The trailhead is less than a mile on the left, Forest Road 835.

## LEGEND OF 'BLUE MAN' OF THE HILLS REMEMBERED

The legend of Bigfoot began in the Ozarks in the winter of 1865 when a noted hunter from the eastern part of Douglas County, Sol Collins, who was past 60, was hunting game on the ridge that forms the watershed between the Big North Fork and Spring Creek. There was snow on the ground and Collins was tracking his game when he came upon a set of tracks somewhat like a bear. Old Sol had trailed and killed many a bear in his time, but these tracks were the largest and broadest that he had ever seen; and at each side of the tracks were marks in the snow such as might have been made by long claws.

He immediately took up the trail, determined to kill the biggest bear in Ozarks history. For hours he followed those great footprints far away to the north, almost to Indian Creek, then in a wide semi-circle to the west until he was close above the Big North Fork River. It was while he was climbing the north slope of Upper Twin mountain that he looked up and barely escaped being hit by a huge boulder that crashed by him. He barely escaped two more huge boulders that hurled down the hillside, and as he took shelter behind a big post oak, his blood froze to see, up on the hillside, a gigantic figure shaped like an immense man, stark naked, except for the skin of some animal around its waist and other wrappings of skin around his feet.

The creature was covered from head to foot with a tightly curling coat of short black hair, which as the sun struck upon it took on a dark blue hue. Collins always claimed that the giant was not less than nine feet tall, and his estimate is among the least of many made by other men in the years to follow.

Collins stared only long enough to make these observations before the creature cast aside the great ten foot club he carried and tore out another boulder from the frozen ground, hurling it with such deadly aim that the rock shattered against the huge post oak. The giant then lifted up his voice and made the hills echo with an ear-splitting scream more terrifying than ever came from any wild beast that roamed the woods. ~ Douglas County Herald





## 70 NORTH FORK RECREATIONAL AREA

- Ridge Runner National Recreational Trail and the Blue Spring Trail
- Area rebuilt after the Flood of 2017

<https://www.fs.usda.gov/mtnf>



Melissa Wharton



18 MILES FROM WEST PLAINS  
Take CC Highway west from Highway 63 in West Plains.  
In 17.5 miles, the North Fork Recreation Area will be on the left.

## 71 OZARK NATIONAL SCENIC RIVERWAYS

- First national park to protect a river system, Current and Jacks Fork Rivers
- Hundreds of freshwater springs, caves, trails and historic sites

<https://www.nps.gov/ozar/index.htm>



70 MILES FROM WEST PLAINS  
To reach the Visitor Information Center, take Highway 63 north toward Willow Springs. Just before Willow Springs, take Highway 60 east toward Mountain View. In Van Buren, turn left on James Street then right on Main Street then left on Watercross Road. The Visitor Center will be on the right.

## 72 THE NARROWS

- The last river access for the Eleven Point River
- Hike to Blue Spring overlook and Morgan Spring

The Narrows gets its name from a narrow ridge of land between the Eleven Point River and Frederick Creek. A footpath leads to the overlook at Blue Spring where a part of a karst complex known as "The Narrows" can be seen. The footpath continues to the remnants of Thomasson Mill, consisting of a small dam and rockwork on Fredrick Creek. Within one square mile are four springs: Blue Spring, Morgan Spring, Jones Spring, and Sullivan Spring.

<https://www.fs.usda.gov/recarea/mtnf/recarea/?recid=21706>



Melissa Wharton



Melissa Wharton



Melissa Wharton



Melissa Wharton

NOTE FROM A LOCAL  
While this hike might not be for everyone (it seems to be uphill, both ways!), the overlook of Blue Spring is less than a quarter-mile. Also, the drive to the parking area is a little rough.



Melissa Wharton



55 MILES FROM WEST PLAINS  
Take Highway 63 south toward Thayer. At Thayer, turn left at the stoplight onto Highway 142. In approximately 23 miles, the entrance to The Narrows is on the left, just before crossing the Eleven Point River.



## 73 TWIN BRIDGES

- Built in the 1930s spanning the North Fork River and Spring Creek



Melissa Wharton




18 MILES FROM WEST PLAINS  
Take Highway 63 north. In 2 miles, turn left on Highway 14 and go 15.5 miles.

## 74 VANDERHOEF MEMORIAL STATE FOREST

- Trail and a creek overlook

<https://nature.mdc.mo.gov/discover-nature/places/archie-and-gracie-vanderhoef-memorial-state-forest>



Courtney Hughes



12 MILES FROM WEST PLAINS  
From West Plains, take Highway 160 west for 3 miles to State Route JJ. Turn left on JJ and go 8 miles then turn left on County Road 9620. Continue on County Road 9620 for 0.5 mile, then bear right onto County Road 8110. Continue on 8110 for 0.5 mile to the parking area on the left.

## 75 VIANDEL VINEYARD

Relax on the back porch, on the covered patio, and inside by the fire. The Viandel Vineyard farmstead is situated on Route 60, in Missouri's pristine Ozark mountain woodlands.

The vineyard was established in 2006 and the tasting room opened in 2011.

<https://www.viandelvineyard.com/>



Viandel Vineyard



Viandel Vineyard



Viandel Vineyard



25 MILES FROM WEST PLAINS  
Take Highway 63 north toward Willow Springs. Just before Willow Springs, take Highway 60 east toward Mountain View. In 12 miles, Viandel Vineyard will be on the left.

## 76 WEST PLAINS COURTHOUSE SQUARE HISTORIC DISTRICT

- 46 contributing buildings

The Courthouse Square Historic District in West Plains is on the National Register of Historic Places. The district encompasses 46 contributing buildings dating from 1881 to 1950 and includes examples of Italianate, Queen Anne, Romanesque Revival, Late Gothic Revival, and Art Deco style architecture.



Terry Hampton



DOWNTOWN WEST PLAINS  
Set your GPS for 1 Court Square, West Plains.

## 77 WILD HORSES OF SHANNON COUNTY

- 5 herds roam the hills around Eminence

The wild horses of Shannon County have been roaming freely for almost 100 years when seven fillies and an Appaloosa stallion were turned out by farmers in a drought during the Depression. Today, there are five herds of about 50 horses total and they can be elusive with over 80,000 acres to roam around the Current and Jacks Fork rivers. The best places for viewing the horses are the Broadfoot Fields (north of Eminence), the Shawnee Fields (east of Eminence), or the fields above the two Rivers on Highway V.



Bob Anderson



61 MILES FROM WEST PLAINS  
Take Highway 63 north toward Willow Springs. Just before Willow Springs, take Highway 60 east toward Mountain View. Stay on Highway 60 for 36 miles. Turn left on Highway 19 toward Winona. Go through Winona and travel 11 miles to Eminence.



EXPERIENCE OZARKS ADVENTURE  
on the water by canoe, kayak  
or boat or on land by foot, bike,  
horseback or vehicle, these are  
some of the options for your  
Ozarks outdoor adventure.



## RIVER ACCESS & SWIMMING HOLES

On hot summer days locals and visitors alike flock to the miles and miles of crystal-clear, spring-fed rivers of the Ozarks. Nothing is better than a dip or a float to get away from it all. Multiple outfitters are close by to rent canoes, kayaks, rafts or tubes and also offer shuttle service.

Summer in the Ozarks also means bugs and snakes. Water shoes are a must, as well as a cooler with drinks and snacks. Lawnchairs and a canopy for shade can make an afternoon at a swimming hole more enjoyable.

Accesses are listed below with mileage from initial access. Usually where there's river access, there's also a good place to swim. If floating, check local conditions and visit <https://missouricanoe.org/> or [mdc.mo.gov](https://mdc.mo.gov) for more information.

### BIG PINEY RIVER

The Big Piney River is the largest tributary of the Gasconade River and is rated one of the best fishing streams. Numerous good-sized and beautiful springs feed the river so that it is floatable throughout the summer. (85.7 total miles of river, accesses listed for Texas County only. Visit website for full listing.)

- 0.0** Baptist Camp Access. Low-water bridge. No ramp.
- 3.5** Tone Hogan Ford on county road. Access.
- 8.7** Dog's Bluff Access on left, on Hwy 17.
- 12.4** Brushy Creek on right.



Melissa Wharton

- 13.2** Blankenship Cave in end of bluff on right is merely a rock shelter. This is the Horseshoe Bend area.
- 14.6** Mineral Springs Access on right, off Hwy 63 at Houston. Mineral Spring 0.5 mile up branch.
- 14.8** Mineral Springs Ford. Access in dry weather.
- 15.3** Cathcart Hollow on right.
- 16.9** Burton Branch on left.
- 18.7** Bell Bluff on left.
- 19.3** Sandy Shoals Ford. Sand Shoals Road connects Hwy. E on the east to Hwy AA on the west.
- 21.5** Arthur Creek on right.
- 24.8** Steam Mill Hollow Creek on left.
- 25.8** Boiling Spring Access on right. Spring is at river level on left and has a flow of about 10 million gallons a day. Private campground. A good road crosses the river here on a concrete lowwater "bridge." This is a local swimming hole. River quite slow from here to Hwy. 32.
- 27.7** Narrow Gap Bluff on left.
- 29.0** Burnett Spring on left.
- 29.8** Boone Creek on right.
- 31.8** Mason Bridge Access on right on Mason Bridge Road. Gravel ramp.
- 34.9** Falling Springs up right bank.
- 36.1** Hazelton Spring, off river to left, is not open to public. Site of old grist mill. Private access on right.
- 38.8** Paddy Creek on left. U.S. Forest Service campground one mile up creek.
- 39.8** Forest Service Slabtown access and camp.
- 40.8** Slabtown Spring branch enters on right but is posted.
- 44.7** Blooming Rose Camp.

### BRYANT CREEK

Bryant Creek is a relatively wild stream and is highly fishable.

- 0.0** Vera Cruz Access on Hwy. AB. Moderately difficult access for canoes/kayaks.
- 2.5** Hwy. 14. Access.
- 4.0** Rippee Conservation Area on left.
- 6.3** Monastery Bridge, off Hwy. OO.
- 11.6** Bertha Ford low-water bridge access, on County Road N-345.
- 11.9** Fox Creek on left.
- 14.4** Spring Creek on right. Three miles up the creek, there is a small community known as Rockbridge which has a spring, fish hatchery, mill and store.
- 16.3** Hwy. 95 low-water bridge and Bell School. Access.
- 17.5** Brush Creek on left. A fair road on the left bank parallels the creek for about 1.3 miles below here.
- 24.0** Private campground on right.



Melissa Wharton

- 25.9** Hwy. 181 low-water bridge at Aid-Hodgson Mill. Sycamore Access on right below bridge. Gravel ramp. The spring, which furnished water power for the mill, has an average daily flow of 24 million gallons and has been ranked as 15th in size in the state. The eight-mile section of the creek above here is excellent fly-fishing water.
- 29.4** North side of The Narrows. It is two miles around Muleshoe Bend from this point, but only 0.2 mile as the crow flies. The next bend in the river is wider and is known as Horseshoe Bend.
- 32.3** Brixey Spring on left. The spring is often obscured by willows, but its branch is easily seen where it enters the creek.
- 33.3** Warren Bridge low-water access. Road connects Hwys. FF and H. Excellent swimming hole below the bridge.
- 37.5** Caney Creek on right.
- 40.0** Florence C. Cook Access on right, on County Road 308, off Hwy. 160. Dirt ramp.
- 42.6** Junction with North Fork.

### CURRENT RIVER

The headwaters of the Current River are nearly 900 feet (270 m) above sea level, while the mouth of the river lies around 280 feet (85 m) above sea level. The basin drains a rural area that is dominated by karst topography, underlain by limestone bedrock with a small area of igneous rock southeast of Eminence, Missouri.

- 0.0** Baptist Camp Access on county road off Hwy. YY.



Melissa Wharton



**3.3** Ashley Creek on right.  
**6.5** Parker Hollow on left, fed by Schafer Spring, .2 miles upstream.  
**8.0** Cedargrove Access. Low-water bridge and campground.  
**8.9** Big Creek on right.  
**11.6** Medlock Spring on right.  
**12.4** Welch Landing Access.  
**12.7** Welch Spring, sixth largest in state, on left.  
**15.7** Akers Ferry Access on Hwy. K. Campground and store.  
**17.8** Lewis Hollow on right at ford.  
**20.9** Cave Spring on left.  
**23.2** Rock House Cave on right. It is now more like a natural bridge than a cave and makes a good shelter.  
**25.2** Pulltite Access. Campground and store.  
**26.0** Pulltite Spring and branch on right.  
**27.0** Boyds Creek on right.  
**30.2** Jerry J. Presley Conservation Education Center on left. No access or camping.  
**32.7** Sinkin Creek enters on left. By putting in at The Sinks, where the creek takes a short-cut through a hill via a cave, 6.5 miles of the creek can be floated in good water.  
**34.2** Round Spring access, campground, spring and cavern.  
**42.5** Big Creek enters on left.  
**44.7** Bee Bluff on left.  
**46.6** Jerktail Landing on right, on county road off Hwy. 19. Access and campsite.  
**51.1** Ebb and Flow Spring, reached by walking 0.25 mile up creek on left.  
**51.5** Jacks Fork River enters on right. Two Rivers Access (Ozark National Scenic Riverways).  
**52.3** Old ferry site, access and campground.  
**56.2** Blair Creek on left.  
**58.4** Hwy. 106 Bridge.  
**58.7** Powder Mill, an old ferry site, with access and campground.  
**60.0** Blue Spring, ninth largest in the state, has deepest blue color. Reached by a 0.25 mile walk up its branch on the left.  
**63.8** Roberts Field access and campground. Rocky Creek enters on right.

## ELEVEN POINT RIVER

The Eleven Point holds the scenic designation within the National Wild and Scenic Rivers system, meaning that it is free of impoundments, with shorelines or watersheds still largely primitive and shorelines largely undeveloped, but accessible in places by roads. Only about half of the land in the designated area is public, owned by the National Forest Service. The government holds a scenic easement on other land within the area that preserves its character for the future, but which does not allow public access to privately-held land.

**0.0** Thomasville. Put-in at State Hwy. 99 Bridge. Section from here to State Hwy 19 not recommended in low-water.  
**0.5** Middle Fork enters and increases flow.  
**1.5** Mill Creek and Barren Fork add more water.  
**3.1** Posy Spring on left is a beautiful small spring issuing from a small cave in a woodland setting.  
**6.1** Blowing Spring on left.  
**6.5** Denny Hollow float camp on left. Roaring Spring on right.  
**7.3** Graham Spring branch on right. Spring 0.25 mile up branch.  
**9.3** Cane Bluff. Access and picnic area.  
**12.3** Spring Creek enters on left.  
**14.8** McCormack Hollow on left. Lake, fishing, spring and picnic area about one mile up Hollow, administrated by U.S. Forest Service.  
**16.0** Greer Spring Branch.  
**16.6** State Hwy. 19 Bridge. Campsites and put-in. Trail to Greer Spring 0.75 mile up hill.  
**19.5** Little Hurricane Creek on right.  
**20.0** Mary Decker Shoals. Rapids.

**20.5** Hurricane Creek enters on left.  
**21.5** Turner's Mill and spring. Location is also known as Surprise. Access on both sides of river. Camping on south side only.  
**22.0** Stinking Pond float camp on left.  
**26.5** Horseshoe Bend float camp on left.  
**27.0** Barn Hollow float camp on left. Bliss Spring just downstream.  
**28.5** White Creek float camp on left.  
**31.0** Greenbriar float camp on left.  
**33.4** Boze Mill Spring on left. River valley begins to widen here. Camping. No access.  
**33.7** River divides. Right channel usually best and provides a fast run over a ledge.  
**35.7** Riverton and Hwy. 160 Bridge. Access east side, picnic on west side beneath bridge only. No camping either side.  
**43.0** Thomasson Mill Spring Branch-Frederick Creek on right.  
**44.0** Morgan Creek float camp and Blue Spring Branch. Spring is approximately the eighth largest in state.  
**44.3** State Hwy. 142 Bridge. Take-out. Limited camping.  
**48.0** MDC Myrtle Access at site of old Stubblefield Ferry on west side. Limited camping.  
**49.0** Missouri-Arkansas state line.

## GASCONADE RIVER

The Gasconade River is reputed to be one of the most crooked rivers in the world. Entirely in Missouri, the river winds nearly 300 miles from its source near Hartville to the Missouri River, which is only a distance of about 120 miles as the crow flies. (*Accesses in Wright County is listed.*)

**0.0** Hwy. 38 Bridge on the Woods Fork of the Gasconade. Just above this point, there is a mill pond dam on the Woods Fork.





- 0.7** Lick Fork of Gasconade on right. Hwy. 38 Bridge 0.2 mile up this fork is also a possible put-in.
- 2.5** Camp Branch Access. Gravel ramp.
- 11.8** Low-water bridge on Hwy. E. Spring in bluff on left, just upstream from bridge.
- 12.3** Whetstone Creek on right.
- 12.9** Grimes Mill.
- 14.3** Buzzard Bluff Access, off Hwy. E. Gravel ramp.
- 19.4** Hwy. H Bridge. **21.5** Wilbur Allen Access, off Hwy. 95 on Radford Drive. Gravel ramp.
- 24.7** Burney Ford.
- 27.1** Ford access on Kincheloe Drive.
- 27.7** Beaver Creek on right adds a considerable amount of water to river.
- 28.1** Spring branch on left.
- 29.9** Elk Creek on left.
- 31.4** Watch for log jams and for stumps in riffles between this point and Hwy. O Bridge.
- 32.4** Hwy. O Bridge. No access.

## JACKS FORK RIVER

This tributary of the Current River is one of the wildest and most scenic of the Missouri Ozark streams. Its deep valley is nearly a canyon, with no bottomland fields for the first 25 floatable miles. It is therefore advisable to camp well above river level if there is any chance of sudden rain. Trips with loaded canoes above Alley Spring are recommended only in spring or after good summer rains. The few miles immediately above Alley Spring are especially wide and shallow and may have to be walked in low water. Upper sections of the river provide fine fly fishing water.

- 0.0** MDC South Prong Access at Hwy. Y Bridge.
- 6.8** State Hwy. 17 Bridge at "Buck Hollow." Usual put-in for upper section of river. Park Service campground.
- 9.2** Salvation Army camp on left. Access, camp.
- 9.6** Blue Spring comes from cave on left nearly hidden from river by boulders.
- 74** Narrow run just below spring may be difficult.

- 12.6** Jam Up Bluff and Cave. River entrance of cave is one of the most spectacular cave entrances in state.
- 15.9** Ebb and Flow Spring on left.
- 16.2** Rymers Access and campground on right.
- 17.1** Bunker Hill Resort on left. No access.
- 22.2** Leatherwood Creek on left.
- 25.2** Bay Creek on left. Access, camp.
- 31.0** Alley Spring, 10th largest spring in state. Old mill, camping, access.
- 32.3** Horse Hollow on left.
- 35.3** Mahan's Creek on right.
- 37.3** Eminence. Stores, cafes, lodging. Take-out at Lions Ball Park on right side, one-quarter mile below Hwy. 19 Bridge.
- 41.9** Shawnee Creek on right. Access, camp.
- 42.3** Little Shawnee Creek on right.
- 44.6** Confluence with Current River. Best take-out 0.75 mile downstream at ferry landing.

## NORTH FORK RIVER

The North Fork of the White River combines a relatively constant flow of clear water from large springs with some of the best whitewater in the Missouri Ozarks. Since its upper reaches are in Mark Twain National Forest, it retains some wilderness character and has good watershed protection. The section from Hwy. 14 to Hwy. H is near-wilderness and includes some fine stands of short-leaf pine as well as several large springs. Old mills and a number of National Forest recreation areas enhance the attractiveness of the area for vacationers. Indeed, this river has high-quality recreation value equal to any in the Ozarks.

- 0.0** Hwy. 76 Bridge. Access.
- 0.5** Low-water bridge on connecting road between Hwys. 76 and E. Access.
- 6.6** Low-water bridge and spring at Topaz. An old mill remains standing. Access.
- 11.1** Slab ford. Access.
- 11.4** Indian Creek enters on left.
- 12.2** Osborn Ford low-water bridge in Round Valley, on County Road AH-260.
- 14.8** Hale Ford Bridge access on County Road 275.
- 16.1** Fiddle Springs Hollow on left.
- 18.7** Bridge on connecting road between Hwys. AA and 14. Hebron Access on left, on County Road 279 off Hwy. 14. Gravel ramp.
- 24.1** Hwy. 14 Bridge at Twin Bridges. Other bridge is over Spring Creek. Access and camping at resort. Store between bridges.
- 25.9** Spring Creek enters on left.
- 26.0** Hicks Spring on right just below the mouth of Spring Creek.
- 28.2** Mary's Hollow and creek on right.

- Spring up hillside on opposite side of river.
- 29.2** Hammond Camp Access just off Hwy. CC. North Fork Recreation Area and campground on left.
- 29.9** Blue Spring on left, at river level. The flow is seldom less than 7 million gallons per day.
- 33.3** North Fork spring issues from rock ledge on left.
- 33.5** Upper branch of Rainbow (Double) Spring on right. Lower branch enters river 1500 feet downstream from source. Private use only.
- 35.0** McKee Bridge. Private use only.
- 36.0** The Falls is merely a rock ledge about 2-3 feet high.
- 39.2** Blair Bridge, concrete low-water bridge, on extension of Hwy. KK to Hwy. H. Access. It is necessary to pull boats over this bridge.
- 39.4** Blair Bridge Access on left, on County Road H-354 off Hwy. KK.
- 39.9** Private campground on right.
- 40.9** Spring Creek on left.
- 42.1** Hwy. H low-water bridge. Patrick Bridge Access at northeast side of bridge. Gravel ramp. Althea Spring, rated as Missouri's 23rd largest, is just downstream on the left.
- 42.3** Althea Spring Branch enters the river at a fast riffle.
- 43.6** Private campground on right.
- 45.3** Hwy. PP Bridge. This is a high bridge, but the old road goes down to the water for easy access.
- 47.1** Dam Bridge. Going under this bridge in high water is dangerous. Dawt Mill Resort on the left. Private access.
- 48.8** Repeating Riffle. This is the last drop when the lake is high.
- 49.1** Junction with Bryant Creek.
- 49.5** U.S. Army Corps of Engineers Tecumseh Access and campground on right.





## HIKING

If you like to cover ground at your own pace, whether you're a casual stroller, serious hiker or somewhere in between, we've got pathways and trails for you! From short, easy jaunts to more challenging treks on sections of the Ozark Trail and more, there are lots of local excursion opportunities. Here's a rundown of some of them. They are listed in order of distance from West Plains. *(If you're wanting to get your steps in during inclement weather, walking inside at the West Plains Civic Center is available on most days, depending on event schedule.)*

### BUTLER CHILDREN'S PARK

*Corner of Broadway & Halstead, West Plains*  
Recent renovations at this park owned by the city include a paved walking path around the perimeter.

### DON WARDEN PARK

*Corner of Lincoln Ave. & Olden St., West Plains*  
City-owned, this small park is home to the West Plains Community Garden and includes mostly shaded, short walking paths which wind through and around the perimeter.

### GALLOWAY CREEK NATURE PARK

*2804 County Road 1770, West Plains*  
This 40-acre tract owned by the city includes mostly gentle-incline and paved walking trails which wind and loop through the park often alongside Galloway Creek. A covered bridge is an additional feature of the trail. Restroom on site.



### GEORGIA WHITE WALKING PARK

*Thornburgh Street, between Minnesota St. & Missouri Ave., West Plains*  
Owned by the city, this park is suitable for all. It features a .4-mile, blacktopped walking track and greenspace with mild inclines. Well-lit with LED lights, and in a residential neighborhood, it is a good option for any time, including early morning and evening use.

### JMB PARK

*BB Highway, West Plains*  
While the park's main attraction is a disc golf course, this city-owned property also features opportunities for walking, with paths that wind through the hilly terrain. A 3.7-mile mountain bike trail is designated as mixed use, offering a nice hiking opportunity near town. *(From Highway 160 East take BB Highway/St. Louis St. north for 1.3 miles. Entrance to park is on the right.)*

### MISSOURI DEPARTMENT OF CONSERVATION REGIONAL OFFICE

*551 Joe Jones Blvd., West Plains*  
Within this 20-acre park, there are short hiking trails that wind through with different configurations possible. The trails feature a variety of grades and inclines and are mostly dirt and gravel. Narrow in some spots, they are not suitable for most wheelchair users or those who have unsure footing. There is an overlook deck that is accessible to all.

### TINGLER PRAIRIE CONSERVATION AREA

This 240-acre nature area is managed by the Missouri Department of Conservation. There are three maintained looping trails which provide good access to the natural area: the Prairie Trail (1 mile); the Sinkhole Pond Trail (.5 mile); the Woodland Trail (1 mile). Map and directions available at Tinger Prairie Conservation Area on the [mdc.gov](http://mdc.gov) website.



#### 9 MILES FROM WEST PLAINS

From the junction of Highway 17 and Highway 63 in West Plains drive south on Highway 17 for about 6 miles. Turn right onto County Road 9100. Continue for 0.7 mile and turn left on County Road 8100. Drive 1.4 miles to the parking lot on the left.



Bob Anderson

### DEAN DAVIS CONSERVATION AREA

The Missouri Department of Conservation maintains this 172-acre wildlife area which offers hunting opportunities in-season, but also includes a one-mile hiking trail which loops through forested and open areas and around a small fishing pond.



#### 10 MILES FROM WEST PLAINS

Take Highway 63 north for 10 miles to County Road 2420. Turn right onto 2420

and continue 0.5 mile to the parking area on the left.

### VANDERHOEF MEMORIAL STATE FOREST

An approximately mile-long, maintained hiking trail loops through the hardwood forest of this 140-acre state forest. The terrain and inclines vary. Accessible restroom facilities available in parking area. Map and directions: Archie and Gracie Vanderhoef Memorial State Forest, [mdc.gov](http://mdc.gov).



Courtney Hughes



#### 12 MILES FROM WEST PLAINS

From West Plains, take Highway 160 west for 3 miles to State Route JJ. Turn left on JJ and go 8 miles then turn left on County Road 9620. Continue on County Road 9620 for 0.5 mile, then bear right onto County Road 8110. Continue on 8110 for 0.5 mile to the parking area on the left.



## GRAND GULF STATE PARK

The 322-acre park, sometimes called Missouri's "Little Grand Canyon," has short trails, boardwalks and overlooks where visitors can get a view from the edge of the cliffs. There also are maintained hiking trails around the perimeter of the canyon, one of which is a mile long.

[mostateparks.com](http://mostateparks.com)



Melissa Wharton



25 MILES FROM WEST PLAINS

Take Highway 63 south toward Thayer. At Koshkonong, turn right on F Highway. After crossing the railroad tracks, turn left on County Road 377. Stay on CR 377 for 3.75 miles. This will be a dirt road. At W Highway, turn right. The entrance to Grand Gulf will be on the right in less than a half mile.

## CANEY MOUNTAIN CONSERVATION AREA

Caney Mountain is a nearly 8,000-acre Missouri Department of Conservation-maintained area which includes opportunities for outdoor recreation and rugged terrain in a range of hills that can be viewed from a series of looping access roads. The Spout Spring Nature Trail offers hikers a 2.3-mile out-and-back opportunity to see Caney Creek up-close. It has an elevation gain of 147 feet and takes an average of just under an hour to complete. Other hikes (shorter and longer) are also possible in the area along various access and multi-use trails.

<https://mdc.mo.gov/discover-nature/places/caney-mountain-conservation-area>



40 MILES FROM WEST PLAINS

Take CC Highway for 22 miles to Highway 181 at Dora. Turn left on 181 and continue for 18 miles. Turn right on Caney Mountain Headquarters Road and travel approximately 1 miles. Continue past the parking area to Main Forest Road #1 for 1.5 miles to Spout Spring Trailhead.

## GREER SPRING TRAIL

This .9-mile trail provides access to Greer Spring – the second largest in Missouri – and travels through a mixture of hardwoods and pines providing year-round forest beauty. It descends about 250 feet in elevation along a gentle gradient from the trailhead on Missouri Highway 19. The trail is maintained and relatively smooth, however there is a moderately steep incline down to the spring.

<https://www.fs.usda.gov/recarea/mtnf/recarea/?re-cid=21722>



Melissa Wharton



41 MILES FROM WEST PLAINS

Take Highway 160 east toward Alton. In Alton, turn left on Highway 19 north. Go 8 miles and the parking area for Greer Spring and Trail will be on your left.

## GIST RANCH CONSERVATION AREA

Within this 11,000-acre area in Texas County, there are 12 miles of hiking/biking/equestrian trails divided into loops of various distances, most of which are relatively easy to navigate. Small springs and wetland habitats within the heavily forested area are host to abundant flora and fauna species.



42 MILES FROM WEST PLAINS

Take Highway 63 north toward Willow Springs. Stay left on 63 North and 60 west at junction. At Willow Springs, take exit ramp for Highway 137 north. Continue right on 137 for 16.5 miles to Church Road (Road 4278). Turn right on Church Road for 0.3 mile to Nagle Road (Road 4450). On Nagle Road, turn left and continue for 0.2 mile to Ranch Road (Road 4552). Turn right on Ranch and continue for 3.5 miles to Gist Conservation on your left.

## THE NARROWS (MORGAN SPRING FLOAT CAMP)

Also known as Morgan Spring Float Camp is part of the Mark Twain National Forest. Named for its razor back ridge between the Eleven Point River and Frederick Creek, this area boasts four large springs, including Blue Spring, Missouri's 8th largest; much natural beauty; and a rich history. When you arrive, you will come to a parking lot and a gated road. After you park, the rest of the way is on foot (.7 miles, steep downhill). At the parking area, take the path downhill to the campground. After hiking about 0.2 of a mile the Blue Springs Overlook will be on your right. From Blue Springs Overlook you continue a half mile over a rise, uphill for a short way before descending again to Morgan Spring. Once you get to Morgan Spring there is a short, more level, 0.2 of a mile, loop trail that will take you down to the campsites and river access. [usda.gov](http://usda.gov)



Melissa Wharton



55 MILES FROM WEST PLAINS

Take Highway 63 south toward Thayer. At Thayer, turn left at the stoplight onto Highway 142. In approximately 23 miles, the entrance to The Narrows is on the left, just before crossing the Eleven Point River.



## BRYANT CREEK STATE PARK

This recently developed, 2,900-acre state park features a host of natural attributes, including 2 miles of Bryant Creek frontage. Forests, sandstone outcrops and tributary hollows provide a scenic backdrop for the two developed hiking trails. For a short, easy hike try the Pinewoods Trail, a natural-surface, half-mile looping trail. The Pike Hollow Trail is more challenging. It offers a 4.5-mile loop which is rugged in places with some steep grades and inclines more than 10%. For trail maps and detailed information: <https://mostateparks.com/page/95491/bryant-creek-state-park-trails>



### 49 MILES FROM WEST PLAINS

Take Highway 63 north toward Pomona. Turn left onto Highway 14. Stay on 14 for 41 miles, then turn left onto Highway 95 at Gentryville. Travel just shy of 9 miles to Highway N and turn right toward Rockbridge. Continue on Highway N for 5.5 miles through Rockbridge to destination on your right. A suggested return route is the same distance back to West Plains but offers different, beautiful scenery and sites. From the park, turn left onto Highway N and continue south for 13 miles to Highway 181. Turn left onto 181 toward Dora and continue for 14 miles. At Dora, turn right onto CC Highway. Stay on CC for 22 miles back to West Plains.

## ALLEY SPRING OVERLOOK TRAIL

This 1.7-mile loop trail is generally considered moderately challenging and has a gravel base. It starts at Alley Mill and includes a steep rocky ascent to an overlook which offers a birds-eye view of the famed Alley Spring and Mill. The trail continues along the ridge top through an upland pine-oak forest. This long segment of trail is level and easy walking. Following the ridge southward the trail dips down a series of switchbacks into the floodplain where Alley Spring Branch flows towards the Jacks Fork River. Descend to circle the beautiful, blue spring and see gorgeous, up-close views of the surrounding landscape, including the spring branch creek which feeds the Jacks

Fork River. A separate, short trail around the mill pond is also available.

<https://www.nps.gov/thingstodo/alley-overlook-trail.htm>



Bob Anderson



### 50 MILES FROM WEST PLAINS

Take Highway 63 north toward Willow Springs. Just before Willow Springs, take Highway 60 east toward Mountain View. Stay on Highway 60 for 15 miles then turn left on Highway 17 north. In 13.5 miles, turn right onto Highway 106. In approximately 14 miles, the entrance to Alley Spring and Mill will be on your left.

## PINEY RIVER NARROWS NATURAL AREA

Known to locals as "the Narrows," this 258-acre forested area near Houston, Missouri, includes a quick, 0.6-mile out-and-back trail. Generally considered an easy route, it winds through the woods next to the Big Piney River on Missouri Department of Conservation land.

<https://mdc.mo.gov/discover-nature/places/piney-river-narrows-natural-area>



### 53 MILES FROM WEST PLAINS

Take Highway 63 north toward Cabool for 32 miles. At the first Cabool exit, turn right to stay on 63 toward Houston. In 18 miles turn left on Hwy 17 north. Stay on Hwy 17 for 2.5 miles to Highway Z. Turn left onto Highway Z. The entrance to the parking lot will be almost immediately to your right.

## TWIN PINES EDUCATION CENTER

This Missouri Department of Conservation area offers many opportunities for discovering more about nature and the history of the area. The education center's main facility is closed during the winter, but several looping, inter-connected trails in

the middle of the 442-acre property are available for hiking year-round.

<https://mdc.mo.gov/discover-nature/places/twin-pines-conservation-education-center>



### 54 MILES FROM WEST PLAINS

Take Highway 63 north toward Willow Springs. Just before Willow Springs, take Highway 60 east toward Mountain View. Stay on Highway 60 for 36 miles. Turn right on to County Road 60-C to Twin Pines area.

## ROCKY FALLS & KLEPZIG MILL TRAIL

Klepzig Mill Trail is a 6-mile out-and-back trail near Winona. It begins at Rocky Falls and travels north on a portion of the Ozark trail passing through Buzzard Mountain ending at Klepzig Mill and Rocky Creek. It does include some water crossings which are at least ankle-deep and can be knee-deep during certain times of the year, so be prepared. Generally considered a moderately challenging route, it takes an average of just over 2 hours to complete. This trail is great for bird watching, camping, and hiking. It is open year-round and is beautiful to visit anytime. Dogs are welcome but must be on a leash.



Melissa Wharton



### 61 MILES FROM WEST PLAINS

Take Highway 63 north toward Willow Springs. Just before Willow Springs, take Highway 60 east toward Mountain View. Stay on Highway 60 for 36 miles. Turn left on Highway 19 toward Winona. Go through Winona then turn right on H Highway. Stay on Highway H for 8.5 miles then turn right on NN Highway. In 2 miles, turn right on County Road 526. The trailhead begins by the parking area.

## LICK LOG HOLLOW TRAIL

Located in the Angeline Conservation Area, this 1.2-mile loop trail is near Eminence, Missouri. Generally considered an easy route, it takes about a half-hour to com-



plete unless you stop to take in the natural features which abound in the area.



**67 MILES FROM WEST PLAINS**  
Take Highway 63 north toward Willow Springs. Just before Willow Springs, take Highway 60 east toward Mountain View. Stay on Highway 60 for 34 miles. Turn left on Highway 19 at Winona toward Eminence. Stay on Highway 19 for 14.5 miles. Turn right onto County Road 19-205. Stay on 19-205 for 0.5 mile. Entrance to trail will be on your right.

## CEDAR GAP CONSERVATION AREA

The Cedar Gap Plateau is recognized as the second-highest point in Missouri. Headwaters of the Bryant Creek can be viewed at this conservation area along with limestone glades and oak/hickory forest. A gravel-surfaced trail leads from the parking lot to a valley overlook. This 0.5-mile trail can accommodate most hikers with some effort. For a more rugged hike, visitors can continue beyond the overlook and hike the 1.6-mile loop trail.



**67 MILES FROM WEST PLAINS**  
Take Highway 63 north toward Willow Springs. Stay left on 63 North and 60 west at junction. Continue on Highway 60 west at Cabool. Past Mansfield take exit ramp for O Highway. At the top of the ramp, turn left and cross the overpass. Stay on O Highway/Pantherholler for 1 mile. Cedar Gap Conservation Area entrance is on the right.

## BIG PINEY TRAIL

This 16.4-mile loop trail near Roby, Missouri in the Paddy Creek Wilderness area is generally considered a moderately challenging route. It takes an average of 6 and a half hours to complete. This is a popular trail for backpacking and hiking. It is open year-round and is beautiful to visit anytime.



**74 MILES FROM WEST PLAINS**  
Take Highway 63 north toward Cabool for 32 miles. At the first Cabool exit, turn right to stay on 63 toward Houston. In 18 miles turn left on Hwy 17 north. Stay on Hwy 17 for 24 miles. Turn right (east) on gravel Forest Road 274, and go about .6 miles to Big Piney Trail parking on your left.

## CAVE SPRING TRAIL

Devil's Well is an unusual "karst window" that was formed when the roof of a huge cavern, containing an underground lake, collapsed. The result was a large sinkhole, with an opening in the bottom through which you can view the lake. A 4.6-mile foot trail leads from Devil's Well to Cave Spring on the Current River. By walking the trail, you can see where the water in Devil's Well goes. It's a moderately strenuous hike.



Melissa Wharton



**79 MILES FROM WEST PLAINS**  
Take Highway 63 north toward Willow Springs. Just before Willow Springs, take Highway 60 east toward Mountain View. After Mountain View, turn left on Highway 17. Stay on Highway 17 for 13 miles to Summersville. At Summersville, turn right on Highway 106. In 7 miles, stay straight to continue on D Highway. In 9 miles, turn left on Highway 19. In 17.5 miles, turn left on KK Highway. In 2 miles, turn left on Devil's Well Road. Devil's Well will be ahead in 2 miles.



## BLUE BUCK KNOB NAT'L FOREST SCENIC BYWAY

The Blue Buck Knob dissects 24 miles of the Mark Twain National Forest. The byway travels through farmland, open pastures, and densely wooded hillsides. Several overlooks treat adventurers to scenic panoramas. Points of interest include Indian Creek Overlook, Blue Buck Overlook, Noblett Recreation Area, and the Children's Forest/Blue Hole Trailhead where you can access the Ridge Runner and Ozark Trails.

<https://www.fs.usda.gov/recarea/mtnf/recarea/?recid=21768>



**11.5 MILES FROM WEST PLAINS**  
Take Highway 63 north. In 2 miles, turn left on Highway 14 and go 9.5 miles then turn right on AP Highway where the scenic byway begins. Stay on AP Highway for 11 miles then turn right onto Highway 181. At the stop sign, turn left on Highway 181/Highway 76. In 3.5 miles, turn right to continue on Highway 181. In 10.5 miles, take the ramp to the right for Highway 60 East. At Willow Springs, take Highway 63 South to return to West Plains.

## GLADE TOP TRAIL NATIONAL SCENIC BYWAY

The Glade Top is a two-lane, all-weather gravel road which cuts through the Mark Twain National Forest. It follows narrow ridge tops which offer scenic views including 7 overlook "pull-outs" which are especially beautiful in the fall. Along the way are opportunities for short walks. Picnicking and tent camping available (see website for more information).

<https://www.fs.usda.gov/recarea/mtnf/recarea/?recid=21772cid=21772>



**68 MILES FROM WEST PLAINS**  
Take US Highway 160 west toward Gainesville. Continue on 160 for 56 miles through Gainesville to Lutie. At Lutie, turn right onto Highway 95 and continue for 12 miles to the Glade Top east entrance which will be on your left. Travel 23 miles on the trail to Highway 125. Turn left (south) on 125 and continue for 4.5 miles to Rueter. Turn left at Rueter onto Highway 160 east to return to West Plains.



## THE OZARK TRAIL

- 390 miles of trail
- Primitive camping 100' from trail
- Hiking, mountain biking & horseback

The Ozark Trail, a combined effort of government agencies, a landowner, and environmental groups, created a council in 1977. Under their guidance, some 170+ miles of trail were constructed in 10 years. By joining existing trails, the Ozark Trail system had more than 200 miles of trail by 1991. In 2002, the Ozark Trail Association was founded. Continuing to maintain and expand the trail system, the association has received state and national recognition.

The North Fork Section of the Ozark Trail has a trailhead at Pomona, just 8 miles from West Plains. This trail combines the Ridge Runner trail and the Devil's Backbone Wilderness area.

Other trails close by include the Current River section, the Upper Current River section, the Eleven Point section, and the Between the Rivers section.

Be sure to visit the Ozark Trail website for trail updates, maps, safety tips, guidelines, and much more.

<https://ozarktrail.com>



## TRAILHEAD (TH) DISTANCE FROM WEST PLAINS

### North Fork section:

- 13 miles to Blue Hole TH
- 8 miles to Pomona TH
- 21 miles to Ridge Runner TH at Noblett Lake
- 16 miles to CC TH
- 20 miles to McGarr Ridge TH
- 20 miles to Collins Ridge TH

### Current River section:

- 68 miles to Powder Mill TH
- 60 miles to Peck Ranch TH
- 57 miles to Hwy 60 TH

### Eleven Point section:

- 45 miles to McCormack Lake TH
- 50 miles to 3152 TH
- 35 miles to Western TH

### Upper Current River section:

- 68 miles to Current River State Park TH
- 66 miles to Echo Bluff State Park TH
- 63 miles to Round Spring TH
- 85 miles to Himont TH

### Between the Rivers section:

- 69 miles to Sinking Creek Lookout Tower TH



## WEST PLAINS BIKE ROUTE

West Plains offers three relatively level bicycle routes inside the city limits, with the 5-mile Central Loop beginning and ending at the intersection of Lambert Lane and Bill Virdon Boulevard. The Zizzer Way is a spur off the 5-mile loop, beginning at Grace Avenue, extending past the three public schools, with a turn-around just past the West Plains Elementary School on Allen Street, and returning back to Grace Avenue. The Galloway Loop has parking at Galloway Park and ties into the Central Loop at Lincoln Avenue. Parking for the Central Loop is available across the street at East Towne Village.

The routes are marked with bicycle symbols and arrows on the streets, as well as green BIKE ROUTE signs with sponsor tabs along the routes.

## WITTE'S END TRAIL

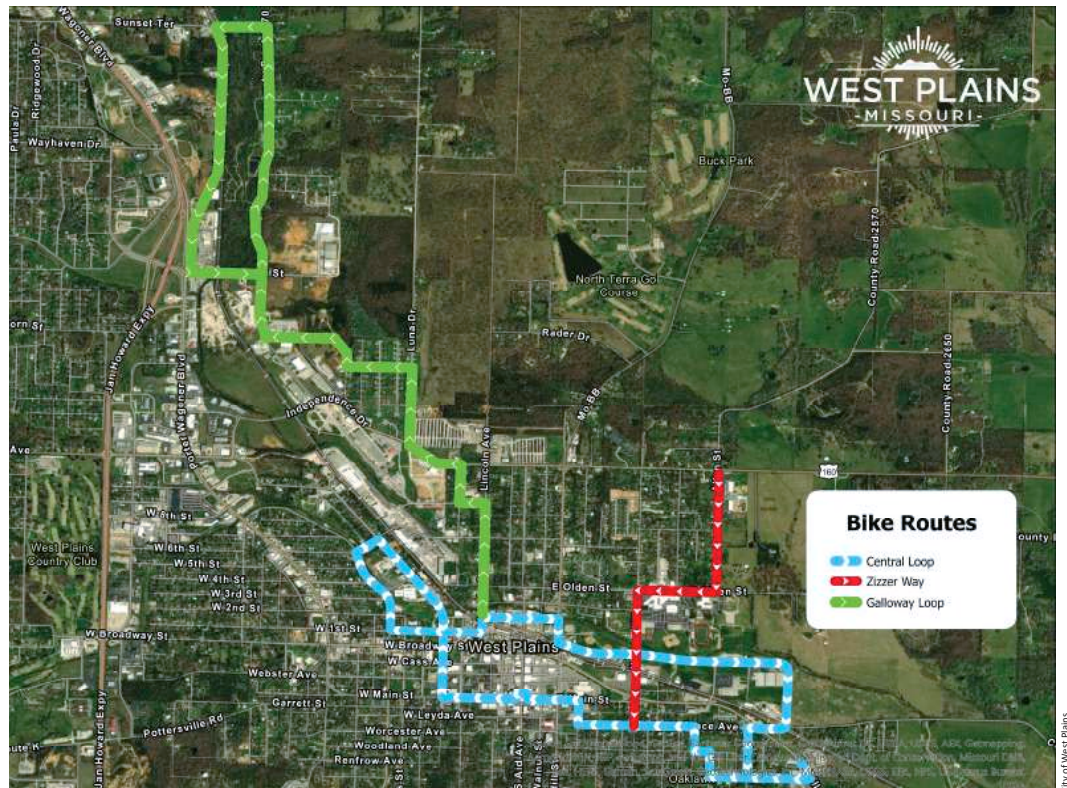
Area mountain biking enthusiasts have built a 3.7-mile single track mountain bike/mixed use trail at West Plains JMB Park. For more information about JMB Park, see page 18.



Michelle Hallinger



Stephanie Hurlinger



City of West Plains



## BICYCLE SALES & REPAIR

313 Washington Avenue  
West Plains, Missouri

417-420-9216

westplainsbikeshop@gmail.com

www.westplainsbikeshop.com





## OUTFITTERS/RESORTS/ CAMPGROUNDS

If enjoying the amenities of a hotel is not for you, venture out for a more rustic stay on the river or in a park. Whether in a tent, cabin, or the comfort of your own RV, there are lots of choices. If canoeing, kayaking, or tube floating is on your agenda, we've got you covered, too!



**Bayou Glade RV Park**  
3256 State Route 101  
Bakersfield | (417) 274-3247

**Big Rock Bend Campground & RV Park**  
40702 US Hwy 160  
Caulfield | (417) 257-9672

**Classic RV Park**  
83 RV Oasis Circle  
Hardenville | (417) 679-2328

**Cloud 9 Ranch**  
County Road 350  
Caulfield | (417) 284-7321

**Dawt Mill Resort**  
8 Dawt Mill Dr.  
Tecumseh | (417) 284-3540

**Destination Outdoors RV**  
4985 State Route CC  
West Plains | (417) 853-2251

**Lost Cabins Resort**  
2809 County Road 382  
Dora | (417) 261-1409

**Mountain View RV Park**  
2103 State Route O  
Mountain View | (417) 934-2156

**North Fork River Ranch**  
HC 64 Box 6015  
West Plains | (417) 293-3364

**Ozarks Mountain Springs RV Park & Cabins**  
5475 US 60 | Mountain View  
(417) 469-3351

**Pettit's Canoe Rental, LLC**  
9000 CR 354  
Caulfield | (417) 284-3290

**River of Life Farm**  
1746 River of Life Dr.  
Dora | (417) 261-7777

**Rockbridge Rainbow Trout & Game Ranch**  
4297 County Road 142  
Rockbridge | (417) 679-3619

**Rockin Bell River Resort**  
891 Highway 17  
Mountain View | (417) 362-0815

**Rocky Top Campgrounds & Cabins**  
90 Easterday Loop  
Tecumseh | (417) 679-0149

**Silver Springs RV Park**  
4598 County Road 4620  
West Plains | (417) 257-5658

**Spot on Top Campgrounds**  
83 County Road 313A  
Tecumseh | (417) 712-3592

**Sunburst Ranch**  
776 CR 352  
Caulfield | (417) 284-3443

**The Campground at Willow Springs RV Park**  
500 S. Harris Street  
Willow Springs | 417-349-5257

**Twisted H Ranch Cabins & RV**  
12246 County Road 437  
Mountain View | 417-252-7875



4598 Co Rd 4620, West Plains, MO 65775 | 417-257-5658 | silversprings.llc





## RIDE THE OZARKS ON ROAD

Several highways close to West Plains are favorites for motorcycle riding. Curvy, hilly, and exhilarating, riders are in awe as the scenery flies by.

Popular highways and state roads for motorcycles include:

- Highway 160 West out of West Plains
- Highway 160 East out of West Plains
- Highway 14 West just north of West Plains
- CC Highway West out of West Plains
- Highway 17 North just east of West Plains
- P Highway to AP Highway North from Pomona
- Highway 19 North from Alton
- Highway 181 North or South from Twin Bridges
- Highway 137 from Willow Springs
- Highway 106 East from Summersville

Plan a day trip by using the information on pages 20-70 of this guidebook. Please note that a few of the destinations are on dirt or gravel roads. If "County Road" is in the directions, that will usually indicate a dirt or gravel road.



Melissa Wharton



Melissa Wharton



Melissa Wharton



Melissa Wharton



## RIDE THE OZARKS OFF ROAD

To learn more about where to ride ATVs on public land, visit <http://www.fs.usda.gov/goto/mtnf/map/mvum> or stop by the Ozark Heritage Welcome Center to pick up a copy.

There are several private properties with memberships or day fees available, too.

<https://www.cloud9ranch.com/>

<https://www.facebook.com/flatnastyoffroadpark/>

<https://www.smorr.net/>

<http://soggybottom-motorsports.com/>

<https://hooterholler.com/>

<https://www.facebook.com/riverridgemx/>



Mega Motorsports

**RI**DE **THE** **OZARKS**  
**ON** **ROAD**



**MEGA** **MOTOR**  
**SPORTS**



**(888) 998-9323 | MEGAMOTORSPORTS.COM**  
**3874 N. US HWY 63 | WEST PLAINS**

**OFF** **ROAD**



## GAZE AT THE STARS IN OUR DARK SKIES

As population centers continue to grow, 'light pollution' (the problem of excessive artificial light at night) is becoming more and more of an issue, especially for those who enjoy stargazing. According to Dark Sky Missouri, an organization devoted to the pursuit and promotion of the dark skies required for the best astronomical experiences, 'skyglow' fouls the night sky for more than 80% of all people, worldwide, and more than 99% of the U.S. and European populations. To escape bright city nights, dark skies are what stargazers seek, and we've got dark skies in the Ozarks!

While there are not currently any officially designated dark sky parks in our immediate area, some of the darkest skies in the country are nearby. For those seeking beauty in the night sky, various maps can be found online to point you our way. Whether you're looking to catch a glance at meteors as they streak the sky, wanting to see the Milky Way and maybe capture an image of it with your camera, or just enjoy gazing up at the heav-

ens as a way to relax, we invite you to stay in West Plains and take a short journey of a few miles to our rural parks, natural areas, and national forests to recharge with our dark sky viewing opportunities.

*PHOTO CAPTION: As local photographer Gary Sanders was packing up his gear after a wedding shoot, he looked up to the sky and captured one final image for the evening. Dark skies await you as you Explore West Plains!*



Gary Sanders



Indoor Pool | Fitness Center  
Meeting Rooms | 100% Non-Smoking  
Full Express Start HOT Breakfast  
King or Double Queen Rooms  
2-Room Family Suites

**Voted #1 in the WORLD for Guest Satisfaction 7 years in a row!**



1301 Preacher Roe Blvd.  
West Plains

**417-257-3000**

hiexpresswestplains@gmail.com



## EVENT VENUES

Plan your reunion, event or other gathering in West Plains! We have multiple event venues and meeting rooms available with affordable rates and a nice variety of amenities.

### West Plains Civic Center

110 St. Louis Street | 877-256-6034

The Civic Center is the crown jewel of our event space. It can accommodate groups as small as you want up to concerts that seat 3,500 people and each year hosts a wide range of events. With a dozen meeting room options (ranging from 800 to 3,000-square-feet); a theater; an arena; and a 10,000-square-foot exhibit hall there are many options for your needs.

<https://westplains.gov/departments/community-services/civic-center/>

### Historic Post Office (HPO)

204 E. Main Street | 417-372-0937

This venue is in the heart of historic Downtown West Plains. HPO is located on the site of the spring on which the town was founded, in the facility built to be the West Plains Post Office in 1931. It has been beautifully renovated and hosts a variety of meetings and events, offering a menu of services.

<https://www.facebook.com/HistoricPostOfficeLLC/about>

### Rubydoo's Vintage Events

9240 County Road 9190 | 417-293-1331

A full-service event center in a lovely country setting located just six miles outside of town. Explore their website for complete information and a gallery of photos.

<https://www.rubydoosvintageevents.com/>

### North Depot Event Center

1717 N. Terra | 417-631-5929

The historic West Plains train depot was moved to the municipal golf course several years ago and is now home to the North Depot Event Center. An inviting space just 5 minutes from downtown.

<https://www.facebook.com/profile.php?id=100087380346640>

### Grace's Place | 417-257-0179

Grace's Place has 1,500 sq. ft. of heated and cooled indoor space with a maximum capacity of 92. There is an additional 900-square-foot covered patio space with electric outlets. It has a kitchen equipped with refrigerator, sink, microwave and coffee pot and other nice features. Located on Fletcher Terrace on the campus of Pleasant Valley Village. For information, email [gracesplace@westvueinc.org](mailto:gracesplace@westvueinc.org).

<https://www.westvueinc.org/grace-s-place>

### Heart of the Ozarks Bluegrass Association (HOBA) Park

1138 Bluegrass Lane | 417-204-3400

HOBA is located five minutes from downtown and is situated in a quiet, rural setting. It can be rented throughout the year for reunions and other events. It features a large campground with RV hookups, bathroom and shower facilities, and a kitchen with an open-air, covered serving area. It also has a small, covered stage within a natural amphitheater setting.

### Meeting room space also available at:

#### American Legion Post 23

1401 Bill Virdon Blvd. | 417-274-2413

#### Amyx Place

1018 West First Street

#### Hampton Inn

1064 London Lane | 417-255-0442

#### Holiday Inn Express & Suites

1301 Preacher Roe Blvd. | 417-257-3000

#### Pizza Inn

1805 Bruce Smith Pkwy | 417-596-9800

#### The Yellow House

209 W. Trish Knight St. | Message on FB

#### West Plains Public Library

750 W. Broadway | 417-256-4775

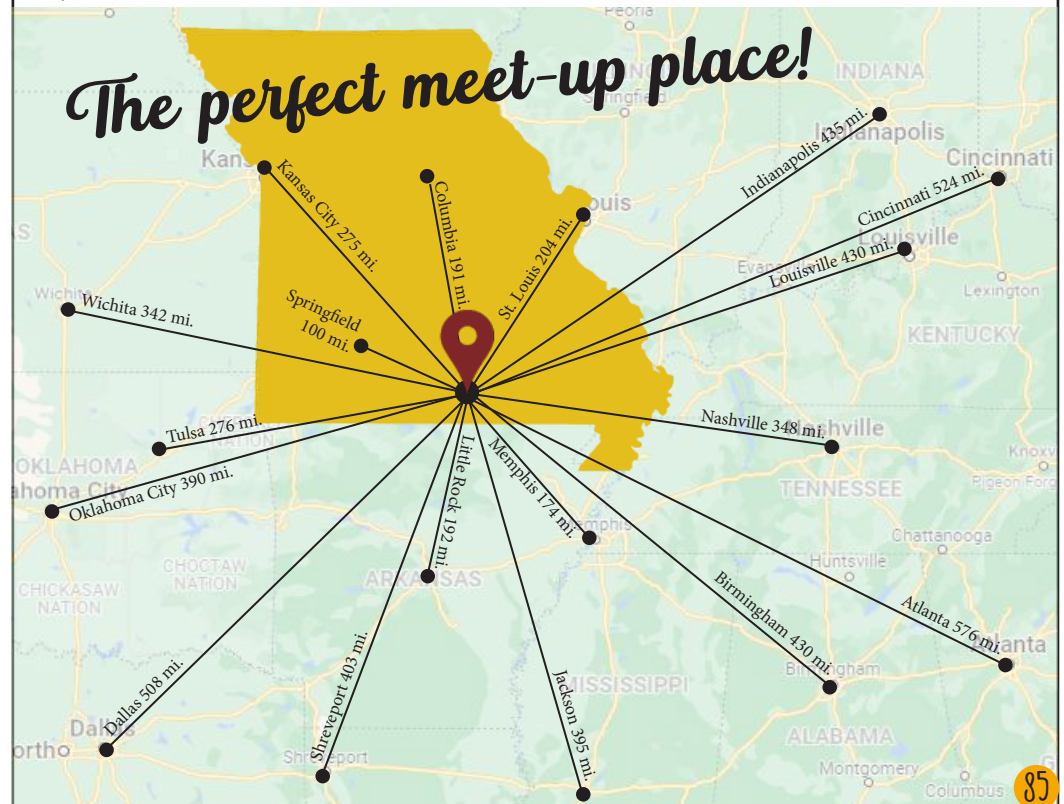
## SERVICES INDEX


Antiques .....	89	Internet.....	108
Appliances .....	108	Jewelry .....	89
ATV .....	103	Liquor .....	90
Automotive Parts.....	103	Locksmith .....	103
Automotive Repair .....	103	Massage .....	106
Banks .....	108	Mortgage Companies .....	108
Boat .....	103	Motorcycle .....	103
Boutiques .....	89	Moving Companies.....	109
Campgrounds .....	81	Ophthalmology.....	106
Car Wash .....	103	Optometry.....	106
Cell Phone.....	108	Orthodontists .....	106
Chiropractic.....	106	Outfitters .....	81
Churches.....	110	Outlet Stores .....	91
Classes .....	106	Party Rental .....	91
Clothing .....	89	Party Supply.....	91
Crafts .....	89	Pawn Shops .....	91
Delivery Service .....	109	Pet Supply.....	110
Dentists.....	106	Pharmacy.....	91
Dining .....	87	RV .....	103
Dispensary.....	91	Realtors .....	109
Escrow Companies .....	109	Resorts.....	81
Event Venues .....	85	Schools .....	110
Farm Supply.....	110	Shoes .....	89
Farmers Market .....	90	Smoke Shops .....	90
Fitness .....	106	Spa.....	106
Flea Markets.....	89	Sporting Goods.....	89
Florists.....	89	Storage Unit Facilities .....	109
Furniture.....	108	TV .....	108
Gas Stations.....	103	Taxi .....	109
Gift Shops .....	89	Thrift Stores.....	91
Grocery .....	90	Tires .....	103
Health Foods .....	90	Title Companies.....	109
Healthcare .....	105	Towing .....	103
Hobbies .....	89	Training.....	106
Home Improvement .....	108	Utilities .....	109
Hotels .....	19	Veterinary.....	110
Insurance Agencies.....	108	Wellness .....	106



## WEST PLAINS, Missouri

*The perfect meet-up place!*





OPEN DAILY

11 a.m. to 11 p.m.

1729 W US HWY 160

West Plains

(417) 257-0199

 | [hibbysportsgrille.com](http://hibbysportsgrille.com)





## DINING

Refuel between adventures at one of our local eateries. From bakeries, coffee shops, and cafes to national chains and fast food, we have plenty of flavor.

### AMERICAN

**Captain D's Seafood**  
1402 Preacher Roe Blvd.  
(417) 257-2090

**Colton's Steak House & Grill**  
1421 Preacher Roe Blvd.  
(417) 255-9090

**Craft Cafe**  
311 St. Louis St.  
(417) 204-1502

**Dev's Steakhouse Piano Bar & Grill**  
37 Court Square  
(417) 204-4406

**Grill 59**  
1100 Kentucky Ave.  
(Located inside Ozarks Health-care Medical Office Building)  
(417) 256-9111

**Hibby's Sports Grille**  
1729 W. US 160  
(417) 257-0199

**Hometown Diner**  
3816 US Highway 63  
(417) 256-2240

**Jimmie's Walleye & Catfish**  
805 Porter Wagoner (417)  
256-1538

**KC's Sports Bistro**  
409 Washington Ave.  
(417) 204-4370

**KFC**  
1301 Southern Hills  
(417) 256-8500

**McAlister's Deli**  
703 N. Kentucky Ave.  
(417) 596-9151

**Ozark Café**  
662 Missouri Ave.  
(417) 255-0623

**Ruby Tuesday**  
1008 Worley Drive  
(417) 255-1510

**Skillet**  
1613 Porter Wagoner  
(417) 256-7500

**Sniders Family Restaurant & BBQ**  
1027 Porter Wagoner  
(417) 372-8909

**Steak 'n Shake**  
989 Worley Drive  
(417) 372-8919

**Sugar Lily Bakery & Floral**  
210 Jan Howard Expy.  
(417) 256-5459

**The Grizzly Bite**  
665 Missouri Ave.  
(417) 255-7235

**West Plains Senior Center**  
416 East Main  
(417) 256-4055

**Wildflower Cafe**  
207 Aid Avenue  
(417) 257-0038

### ASIAN/CHINESE

**Chen's Garden**  
1705 Gibson St.  
(417) 256-8999

**Diamond Head Restaurant**  
1214 Porter Wagoner  
(417) 256-4888

**Icon Asian Grill & Bubble Tea**  
312 Porter Wagoner  
(417) 274-4804

### ITALIAN/PIZZA

**Domino's Pizza**  
1152 Ransom Road  
(417) 257-0055

**Little Caesars Pizza**  
316 Porter Wagoner  
(417) 256-3500

**Ostermeier Brewing Company**  
1872 S. US Hwy 63  
(417) 942-6306

**Ozark Pizza Company**  
111 Washington Ave.  
(417) 204-4808

**The Pizza Shack**  
1836 Porter Wagoner  
(417) 257-7700

**Pizza Inn**  
1805 Bruce Smith Pkwy.  
(417) 596-9800

### JAPANESE

**Kentzio Japanese Steakhouse & Sushi Lounge**  
1633 Bruce Smith Pkwy.  
(417) 505-8570

### MEXICAN

**El Charro Mexican Restaurant**  
1409 Mitchell Road  
(417) 255-0992

**Los Amigos Mexican Restaurant**  
1449 Preacher Roe Blvd.  
(417) 256-1694

**Primos Grill Mexican Restaurant**  
1603 Gibson Ave.  
(417) 372-8078

**San Juaneros Mexican Restaurant**  
310 Kentucky Ave. Suite 2  
(417) 855-9421

**Senor Valentin dba Jrs. Little Store**  
216 West Main  
(417) 505-8848

**Taco Bell**  
1345 Southern Hills  
(417) 256-1131

**Taco Bell**  
1464 Gibson Street  
(417) 372-8669

### THAI

**Sapz Thai Kitchen**  
929 Preacher Roe Blvd.  
(417) 255-3400

### FAST FOOD

**Arby's**  
1342 Southern Hills  
(417) 256-0433

**Burger King**  
1317 Preacher Roe Blvd.  
(417) 255-1669

**Captain D's**  
1402 Preacher Roe Blvd.  
(417) 257-2090

**Dairy Queen**  
1665 S. US Hwy 63  
(417) 256-2008

**Hardee's**  
905 Porter Wagoner  
(417) 256-8870

**KFC**  
1301 Southern Hills  
(417) 256-8500

**McDonald's**  
1315 Preacher Roe Blvd.  
(417) 256-8175

**McDonald's**  
1320 Porter Wagoner  
(417) 257-2218

**Sonic Drive-In**  
1710 Gibson St.  
(417) 256-9771

**Steak 'n Shake**  
989 Worley Drive  
(417) 372-8919

**Subway**  
1403 Southern Hills  
(417) 256-3610

**Subway**  
1220 Missouri Ave.  
(417) 256-4929

**Taco Bell**  
1345 Southern Hills  
(417) 256-1131

**Taco Bell**  
1464 Gibson Street  
(417) 372-8669

**The Hangout Drive-In**  
117 West Broadway  
(417) 372-8960

**Wendy's**  
1467 Gibson St.  
(417) 256-0613

### SPORTS BAR & GRILL

**Hibby's Sports Grille**  
1729 W. US 160  
(417) 257-0199

**KC's Sports Bistro**  
409 Washington Ave.  
(417) 204-4370

### BREWERY/BARS

**Little Hut Tavern**  
201 Trish Knight St.  
(417) 293-6891

**Mugs Tavern**  
1101 E. Main St.  
417-293-8973

**Ostermeier Brewing Company**  
1872 S. US Hwy 63  
(417) 942-6306

**Wages Brewing Company**  
509 Washington Ave.  
Unit 101  
(417) 293-3119

### STEAKHOUSE

**Colton's Steak House & Grill**  
1421 Preacher Roe Blvd.  
(417) 255-9090

**Dev's Steakhouse Piano Bar & Grill**  
37 Court Square  
(417) 204-4406

**Ruby Tuesday**  
1008 Worley Drive  
(417) 255-1510

### BAR-B-QUE

**Sniders Family Restaurant & BBQ**  
1027 Porter Wagoner  
(417) 372-8909

### FISH

**Captain D's Seafood**  
1402 Preacher Roe Blvd.  
(417) 257-2090

**Jimmie's Walleye & Catfish**  
805 Porter Wagoner  
(417) 256-1538

**Ozark Café**  
662 Missouri Ave.  
(417) 255-0623

### BREAKFAST, BAKERIES & COFFEE

**10/40 Coffee**  
14 Court Square  
(417) 204-5470

**Burger King**  
1317 Preacher Roe Blvd.  
(417) 255-1669

**Conjure House Coffee**  
(417) 712-6362

**Dairy Queen**  
1665 S. US Hwy 63  
(417) 256-2008

**Donut Palace**  
914 Broadway  
(417) 256-0606

**OZARK PIZZA AND BREAD**

*Always made with fresh ingredients!*

111 Washington Avenue | West Plains  
(417) 204-4808

87

**BREAKFAST, BAKERIES & COFFEE, cont.**

**Grill 59**  
1100 Kentucky Ave.  
(Located inside Ozarks Healthcare Medical Office Building)  
(417) 256-9111

**Hardee's**  
905 Porter Wagoner  
(417) 256-8870

**Hometown Diner**  
3816 US Highway 63  
(417) 256-2240

**Jimmie's Walleye & Catfish**  
805 Porter Wagoner  
(417) 256-1538

**Jo Coffee Company**  
905 Preacher Roe Blvd.  
(417) 270-0035

**Johnny Hatchett's Axe Throwing & Coffee House**  
47 Court Square  
(417) 372-0160

**McDonald's**  
1315 Preacher Roe Blvd.  
(417) 256-8175

**McDonald's**  
1320 Porter Wagoner Blvd.  
(417) 257-2218

**Ozark Café**  
662 Missouri Ave.  
(417) 255-0623

**Ozark Nutrition & Energy**  
1448 W. 8th St.  
(417) 505-8841

**Skillet's**  
1613 Porter Wagoner  
(417) 256-7500

**Sonic Drive-In**  
1710 Gibson St.  
(417) 256-9771

**Starbucks**  
1100 Kentucky Ave.  
(Located inside Ozarks Healthcare Medical Office Building)  
(417) 256-9111

**Subway**  
1403 Southern Hills  
(417) 256-3610

**Subway**  
1220 Missouri Ave.  
(417) 256-4929

**Sugar Lily Bakery & Floral**  
210 Jan Howard Expy.  
(417) 256-5459

**The Fuel House**  
703 Porter Wagoner  
(573) 351-8473

**The Grizzly Bite**  
665 Missouri Ave.  
(417) 255-7235

**Wendy's**  
1467 Gibson St.  
(417) 256-0613

**ICE CREAM**

**Burger King**  
1317 Preacher Roe Blvd.  
(417) 255-1669

**Colton's Steak House & Grill**  
1421 Preacher Roe Blvd.  
(417) 255-9090

**Dairy Queen**  
1665 S. US Hwy 63  
(417) 256-2008

**El Charro Mexican Restaurant**  
1409 Mitchell Road  
(417) 255-0992

**Hardee's**  
905 Porter Wagoner  
(417) 256-8870

**Los Amigos Mexican Restaurant**  
1449 Preacher Roe Blvd.  
(417) 256-1694

**McDonald's**  
1315 Preacher Roe Blvd.  
(417) 256-8175

**McDonald's**  
1320 Porter Wagoner  
(417) 257-2218

**Ruby Tuesday**  
1008 Worley Drive  
(417) 255-1510

**Skillet's**  
1613 Porter Wagoner  
(417) 256-7500

**Sonic Drive-In**  
1710 Gibson St.  
(417) 256-9771

**Spring Dipper**  
675 Missouri Ave.  
(417) 256-9999

**Steak 'n Shake**  
989 Worley Drive  
(417) 372-8919

**The Hangout Drive-In**  
117 West Broadway  
(417) 372-8960



**COLTON'S**  
**Steak House & Grill**

- ★ CHOICE HAND-CUT STEAKS
- ★ HOMEMADE YEAST ROLLS
- ★ AMAZING APPETIZERS
- ★ CURBSIDE TAKE-OUT

1421 PREACHER ROE BLVD.  
WEST PLAINS - MO  
417.255.9090  
*Family Owned & Operated*



**Six Sisters**  
**MERCANTILE**  
TEXTILES NOTIONS QUILTING SUPPLIES  
&  
MORE

3115 N. US Hwy 63 | West Plains  
417-256-0336  
[www.sixsistersmercantile.com](http://www.sixsistersmercantile.com)



## SHOPPING

If your definition of adventure includes shopping, you'll find all the necessities and plenty of boutiques, flea markets, and antique shops with treasures and bargains waiting for you.

### ANTIQUES/ FLEA MARKETS

#### Fiddlesticks Gifts & Collectibles

9703 County Road 8890  
(417) 256-1800

#### Mom's Memories Antiques

2801 W. Highway 160  
(417) 255-2306

#### Sweet Southern Treasures & More

1622 Porter Wagoner  
(417) 293-1321

#### The Creator's Company & Vendor Market

4679 US Hwy 160  
(417) 293-2663

#### The Outpost Flea Market

4972 W. Highway 160  
(417) 204-1281

#### The Vintage Attic Flea Market

1729 US Highway 63  
(417) 293-1321

#### This & That Thrift Store

306 Myrtle St.  
(417) 256-4605

#### Tootsies & Tweetsies Antiques & Gifts

1282 County Road 8690  
(417) 274-0572

### BOUTIQUES/GIFT SHOPS/FLORISTS

#### A Moment in Tyme

806 W. Broadway  
(417) 274-6903

#### Amyx Place

1018 W. 1st St.

#### B&R Western Store

1621 Porter Wagoner  
(417) 256-1690

#### Black Buffalo Boutique

1414 8th St.

#### Black Lagoon

103 S. Aid Ave.  
(417) 505-6382

#### Carol Ann's Boutique & Upscale Consignment

911 Broadway  
(417) 280-5417

#### Circle C&K Clothing & Western Store

1323 Southern Hills  
(417) 256-8208

#### Country at Heart

2 Court Square  
(417) 372-8018

#### Dixie Soul

101 Washington Ave.  
(417) 257-4703

#### Drago College Store

201 Garfield  
(417) 255-7227

#### Kloz Klozet

16 Court Square  
(417) 256-3581

#### Life Phases

#### Metaphysical Store

6 Court Square  
(417) 505-0722

#### Magnolia June Boutique

1432 W. 8th Street

#### Main Street Boutique

907 Preacher Roe Blvd.  
(417) 372-8969

#### Mommas, Babies & Blessings

#1 Evans Arcade  
(417) 247-6522

#### Ozark Heritage

Welcome Center  
2999 Porter Wagoner  
(417) 256-8835

#### Ozarks Healthcare Gift Shop

1100 Kentucky Ave.  
(417) 257-5700

#### Rustic Rose Boutique

1428 W. 8th St.  
(417) 260-5302

#### Sugar Lily Bakery & Floral

210 Jan Howard Exp.  
(417) 256-5459

#### The Frame Shop & Art Gallery

403 Washington Ave.  
(417) 257-2787

#### The Posey Patch

437 Porter Wagoner  
(417) 256-1030

#### Waggoner Family Floral

606 W. First St.  
(417) 257-8875

### CLOTHING/SHOES/ JEWELRY

#### Big Lots

1362 Southern Hills  
(417) 257-2527

#### Bealls Outlet

1360 Southern Hills  
(417) 256-3086

#### Carol Ann's Boutique & Upscale Consignment

218 W. Main Street  
(417) 280-5417

#### Circle C&K Clothing & Western Store

1323 Southern Hills  
(417) 256-8208

#### Davis & Sons

#### Men's Shoes & Apparel

7 Court Square  
(417) 204-4815

#### Dixie Soul

101 Washington Ave.  
(417) 257-4703

#### Dollar General

921 Preacher Roe Blvd.  
(417) 372-8703

#### Dollar General

1231 Missouri Ave.  
(417) 372-8835

#### Dollar General

1397 Bill Virdon Blvd.  
(417) 372-8785

#### Dollar Tree

1405 Mitchell Road  
(417) 372-6033

#### Drago College Store

201 Garfield  
(417) 255-7227

#### Factory Connection

1411 Mitchell Road  
(417) 255-1058

#### Family Dollar

1308 Porter Wagoner  
(417) 372-6042

#### Great Scrubs & More

307 Kentucky Ave.  
Suite 307A3  
(417) 255-2277

#### HB Boot Corral

3003 Porter Wagoner  
(417) 256-4978

#### Hibbett Sporting Goods

1403 Mitchell Road  
(417) 255-0565

#### Hirsch Feed & Farm Supply

789 Worley Dr.  
(417) 256-3749

#### Kloz Klozet

16 Court Square  
(417) 256-3581

#### Magnolia June Boutique

1432 W. 8th Street

#### Main Street Boutique

907 Preacher Roe Blvd.  
(417) 372-8969

#### Maurices

1410 Southern Hills  
(417) 256-8650

#### Mommas, Babies & Blessings

#1 Evans Arcade  
(417) 247-6522

#### Monty's Outdoors

1348 Southern Hills  
(417) 256-3890

#### Rickie David Jewelers

27 Court Square  
(417) 247-3980

#### Shoe Sensation

1315 Southern Hills  
(417) 255-1477

#### Tractor Supply

1564 US Hwy 160  
(417) 255-0241

#### Westlake Ace Hardware

1401 Mitchell Road  
(417) 256-3303

### CRAFTS/HOBBIES/ SPORTING GOODS

#### B&R Western Store

1621 Porter Wagoner  
(417) 256-1690

#### Book Nook

203 Washington Ave.  
(417) 257-7962

#### Broken Bow Archery

1348 Southern Hills  
(417) 256-2697

#### C7 Toys & Collectibles

3504 N. US Hwy 63  
(417) 293-3889

#### Clear Creek Golf Cart & Utility Vehicles

3340 US Hwy 63  
(417) 204-4898

#### Game Stash

112 Washington Avenue  
(417) 255-1776

#### Game Stop

1407 Mitchell Road  
(417) 255-1428

#### Gammill Sewing Center

108 Washington Ave.  
(866) 256-4822

#### Hibbett Sporting Goods

1403 Mitchell Road  
(417) 255-0565

#### Mega Motorsports

3874 US Hwy 63  
(888) 998-9323

#### Monty's Outdoors

1348 Southern Hills  
(417) 256-3890

#### Right Off the Bat Cards & Collectibles

43 Court Square  
(417) 293-7247

#### Six Sisters Mercantile

3115 N. Hwy 63  
(417) 256-0336

#### South Central Golf Equipment Co.

1407 Kentucky Ave.  
(417) 256-1733

#### West Plains Bike Shop

313 Washington Ave.  
(417) 420-9216

#### West Plains Country Club Golf Shop

1402 Country Club Dr.  
(417) 257-2726

#### West Plains Music

18 Court Square  
(417) 256-2216

#### Xtreme Audio Plus

1742 CR 6460  
(417) 373-8090



Family-friendly environment  
Coffee | Sweets | Soup

47 Court Square | West Plains  
(417) 372-0160

## THE DONUT PALACE



THE CUSTOMER IS STILL KING



914 Broadway | West Plains  
417-256-0606

Follow us on Facebook



**Boost your immunity at  
JB's Health Mart!**

Organic Groceries  
Gluten-Free Products  
Bulk Herbs & Spices  
Protein Powders  
Vitamins & Minerals  
Essential Oils & Diffusers  
Survival Food Headquarters  
Amber Products  
Gift Items  
Gift Certificates

1504 Preacher  
Roe Blvd.  
West Plains  
jbshealthmart.com

**(417)  
255-1654**

**ALL PET**  
& equine supply



See our ad  
on page 93

1120 Porter Wagoner Blvd. | West Plains

**90 417-257-7975**

#### FARMERS MARKET

**D&D Produce (seasonal)**  
935 N. Utah St.  
(417) 274-7495

**"Go Farm"**  
**Farmers Market**  
Endurance Church  
Parking Lot  
805 Worley Dr.  
(417) 293-0590

**West Plains Farmers &  
Artisan Market**  
222 West Main Plaza  
(417) 257-8679

#### GROCERY/HEALTH FOOD

**10Box Cost Plus**  
705 Kentucky Ave.  
(417) 256-2500

**Aldi**  
1210 Missouri Ave.  
(855) 955-2534

**Big Lots**  
1362 Southern Hills  
(417) 257-2527

**Dennis' Specialty Cuts**  
911 Preacher Roe Blvd.  
(417) 255-1108

**Dollar General**  
921 Preacher Roe Blvd.  
(417) 372-8703

**Dollar General**  
1231 Missouri Ave.  
(417) 372-8835

**Dollar General**  
1397 Bill Virdon Blvd.  
(417) 372-8785

**Dollar Tree**  
1405 Mitchell Road  
(417) 372-6033

**Family Dollar**  
1308 Porter Wagoner  
(417) 372-6042

**JB's Health Mart**  
1504 Preacher Roe Blvd.  
Suite 2  
(417) 255-1654

**Jrs. Little Store**  
216 West Main  
(417) 505-8848

**Mason's Midwest Meats**  
1405 Southern Hills  
(417) 293-6301

**Meadowbrook  
Natural Foods**  
238 W. Main Plaza  
(417) 256-2143

**Mi Tienda Latina  
Mexican & Hispanic  
Market**  
1440 W. 8th St.  
(417) 212-1603

**Pine Ridge Grocery  
Amish Store**  
11353 St. Rt. JJ  
(417) 255-0056

**Ramey Supermarket**  
1211 Parkway Center  
(417) 256-6166

**Savage Supplements**  
40 Court Square  
(417) 270-7251

**The Truck Patch**  
402 Porter Wagoner  
(417) 372-8970

**Walgreen's**  
1010 Worley Drive  
(417) 255-8880

**Wal-Mart Supercenter**  
1310 Preacher Roe Blvd.  
(417) 257-2800

#### LIQUOR/SMOKE SHOPS

**10Box Cost Plus**  
705 Kentucky Ave.  
(417) 256-2500

**Aldi**  
1210 Missouri Ave.  
(855) 955-2534

**Amstar Crossroads  
Convenience**  
1808 W. Broadway St.  
(417) 255-0670

**Casey's**  
1702 Gibson St.  
(417) 256-4396

**Casey's**  
1510 Preacher Roe Blvd.  
(417) 256-5472

**Casey's**  
403 W. Broadway St.  
(417) 256-3247

**Casey's**  
816 St. Louis St.  
(417) 256-0243

**Conoco**  
502 Porter Wagoner Blvd.  
(417) 256-3589

**Diamond Shamrock**  
1243 St. Louis St.

**Discount Cigarettes  
& Beer**  
808 W. Broadway St.  
(417) 255-1733

**Eastside Package**  
1141 Grace Ave.  
(417) 256-3511

**Get & Go Safe**  
130 N. Howell Ave.  
(417) 256-0552

**Mulligans Package**  
808 Porter Wagoner  
(417) 255-2337

**Party Pantry**  
1460 Gibson St.  
(417) 256-2625

**Ramey Supermarket**  
1211 Parkway Center  
(417) 256-6166

**Snappy Mart**  
1818 Porter Wagoner  
(417) 256-0112

**Snappy Mart**  
1671 US Hwy 63  
(417) 256-5345


**Tobacco King**  
1601 Gibson Ave.  
(417) 204-5939



14 Court Square  
West Plains  
417-204-5470



**WORK, WESTERN, CASUAL,  
BOUTIQUE CLOTHING  
FOOTWEAR & ACCESSORIES  
MENS, WOMENS & KIDS SIZES**



**1323 SOUTHERN  
HILLS CENTER**

**417-256-8202**

circlecandk.com

**Vapor Maven**  
1641 Bruce Smith Pkwy.  
(417) 372-8103

**Walgreens**  
1010 Worley Drive  
(417) 255-8880

**Wal-Mart Supercenter**  
1310 Preacher Roe Blvd.  
(417) 257-2800

**Wally's & Brothers  
Tobacco & Vape Shop**  
211 W. Broadway  
(815) 908-0707

**Wally's & Brothers  
Tobacco & Vape Shop**  
913 Porter Wagoner  
(417) 200-2002

#### PARTY SUPPLY/RENTAL

**Decorations for  
Celebrations**  
209 Washington Ave.  
(417) 256-8976

**Freedom Patch Fireworks**  
814 John North Wiles Dr.

**Gather Together Event  
Rentals**  
(417) 372-7063

**Katie Lynn Co.**  
(417) 372-2346

#### PAWN SHOPS/THRIFT/ OUTLET STORES

**Black Friday Store**  
1375 Bill Virdon Blvd.  
Suite 2  
(303) 476-3255

**Christos House Resale**  
125 Jefferson Ave.  
(417) 257-7729

**DR Consignments**  
1703 Porter Wagoner  
(417) 372-3262

**Era by Era**  
213 W. Broadway  
(417) 372-8929

**Habitat ReStore**  
1109 Porter Wagoner  
(417) 256-1576

**Heavens Creatures  
Thrift Store**  
1416 W. 8th St.  
(417) 293-1412

**Ozarks Healthcare  
Thrift Store**  
1807 Porter Wagoner  
(417) 257-5915

**Salutes Thrift Store**  
1769 S. US Hwy 63  
(417) 204-4095

**South 63 Pawn**  
9703 County Road 8890  
(417) 942-6063

**Washington Avenue  
Pawn**  
206 Washington Ave.  
(417) 256-2252

**West Plains Animal  
Shelter Out of Harms  
Way Thrift Shop**  
1486 State Route BB  
(417) 256-8438

**West Plains Pawn  
& Fine Jewelry**  
1713 W. US Hwy 160  
Suite 210  
(417) 256-3000

#### PHARMACY/ DISPENSARY

**CODES Dispensary**  
1636 Bruce Smith  
Parkway

**CVS Pharmacy**  
805 N. Kentucky Ave.  
Suite 2  
(417) 256-2274



**High Profile Dispensary**  
1391 Mitchell Road  
(417) 512-9111

**Ozarks Healthcare  
Pharmacy (in hospital)**  
1100 Kentucky Ave.  
(417) 256-9111

**Ozarks Healthcare  
Pharmacy**  
307 N. Kentucky Ave.  
(417) 256-7533

**Walgreens**  
1010 Worley Drive  
(417) 255-8880

**Wal-Mart Supercenter  
Pharmacy**  
1310 Preacher Roe Blvd.  
(417) 257-2800



## Old Time *Country* General Store

AT HEART



Monday-Saturday 10 am-5 pm | #2 Court Square | West Plains | 417-372-8018

OVER 8,000 PAIRS OF BOOTS

Anderson Bean | Rios of Mercedes  
Olathe | Ariat | Tony Lama | Justin  
Carolina | Chippewa | Thorogood  
Kimes Ranch | Hooey  
Cinch  
Wrangler  
Whiskey Bent  
Red Dirt Hat Co

HB BOOT CORRAL



The Boot Store with a Whole Lot More

3003 PORTER  
WAGONER BLVD.  
WEST PLAINS

417-256-4978

hbboot.com

**HIRSCH**  
FEED & FARM  
SUPPLY INC.

Mon-Sat 7 am to 7 pm

789 Worley Dr. | West Plains

417-256-3749



Where locals shop for their farm supplies & more!

Yeti Coolers | Muck Boots | Key Overalls | Ariat Boots | Red Wing Shoes | Bad Boy Mowers | Mahindra Tractors  
Livestock Equipment | Massey Ferguson | LS Tractor | Krone

Proud to be a locally owned independent business

# Area's largest Farmer's Market within 100 miles!



**Wednesdays & Saturdays**  
**9 a.m.-1 p.m.** (Summer hours 8-1)

*Weather Permitting ~ Check Social Media for Updates | Wednesdays April-October*

produce | fruit | meats | honey | eggs  
jams | gourmet baked goods | plants  
fermented foods | artisan crafters  
health & beauty & more!

**FRESH  
&  
LOCAL**

- Events
- Demonstrations
- Family atmosphere

Follow us on   

805 Worley Drive | Endurance Church Parking Lot  
Next to Hirsch | West Plains, MO  
417-293-0590 | [facebook.com/gofarmwestplains](https://facebook.com/gofarmwestplains)



Ozark Heritage Welcome Center | 2999 Porter Wagoner Blvd., West Plains | 417-256-8835  
[tourism@westplains.gov](mailto:tourism@westplains.gov) | [explorewestplains.com](https://explorewestplains.com)



## ALL PET & equine supply

Specializing in quality  
food, treats, and supplies  
for dogs, cats, birds,  
small animals,  
and more!



1120 Porter Wagoner Blvd. | West Plains | 417-257-7975 | [allpet001@centurytel.net](mailto:allpet001@centurytel.net) | [allpetwp.com](https://allpetwp.com)

**PET FOOD  
& SUPPLIES**

**DOG  
GROOMING**

**OVER 4,000  
PRODUCTS**

**COMPETITIVE  
PRICING**

**NUTRITIONAL  
COUNSELING**

**SPECIAL  
ORDERS**

**MONTHLY  
SPECIALS**

**Your hometown, locally-owned dealer.**



**Toyota of West Plains**

**1802 Porter Wagoner Blvd. | West Plains**  
**417-256-1212 | [toyotaofwestplains.com](http://toyotaofwestplains.com)**



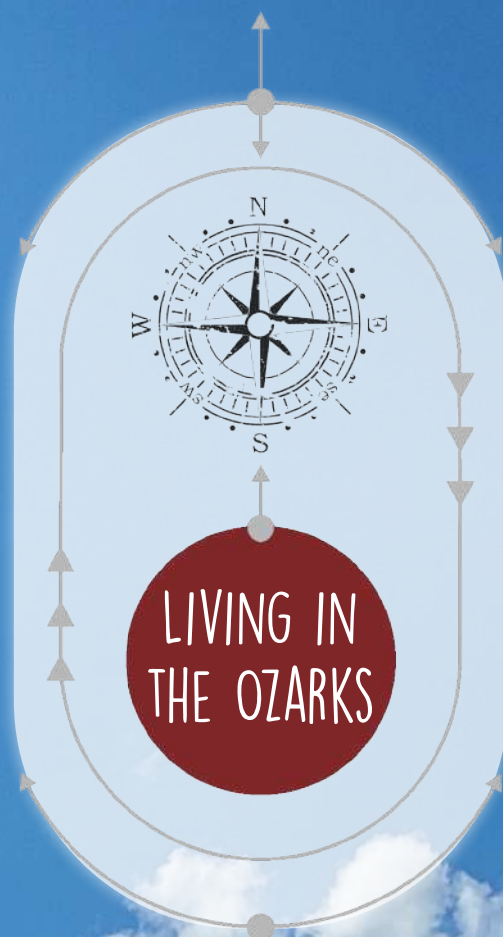
**TOYOTA**

**Morlan-Shell Ford**

**1824 Porter Wagoner Blvd. | West Plains**  
**417-204-5227 | [morlanshellford.com](http://morlanshellford.com)**



**1343 Southern Hills Center**  
**West Plains | 417-257-7531**  
**[southernhillsautopla.com](http://southernhillsautopla.com)**



MOVE HERE, LIVE HERE  
Experience the best of both  
worlds...the slow, easy pace of an  
Ozarks' small town with big city  
conveniences.

# Rachel McDonald & Associates

## KW GREATER SPRINGFIELD

### KELLERWILLIAMS. REALTY



Megan Hudson  
(417) 293-8379



Rachel McDonald  
(417) 372-3844



Jodi Purgason  
(417) 372-0619



Christi Fox  
(417) 372-3079



Megan Bratcher  
(417) 255-5439



Rodney Hamby Jr.  
(417) 293-7393



**KW** GREATER SPRINGFIELD  
KELLERWILLIAMS. REALTY  
WEST PLAINS/OZARKS/SOMO

#### WEST PLAINS OFFICE:

214 Aid Avenue West Plains, Mo.

(417) 456-3150

#### MAIN OFFICE:

1619 E Independence St.

Springfield, Mo.

(417) 883-4900



## MOVE HERE, LIVE HERE

West Plains prides itself on representing the best of two worlds, the slow and easy pace of the Ozarks, along with the status of being a trade center which serves over 300,000 people.

Nestled in the Ozark Heritage Region, West Plains is the largest town within 100 miles in Missouri. Quality of life for residents has steadily increased with each passing decade ever since the railroad was routed through West Plains 140 years ago, insuring our place as the hub of growth and progress for south-central Missouri. As the county seat of Howell County, the greater West Plains community is bustling with business and industry but also boasts forested areas, open rural spaces, small farming operations, and abundant clean air and water. Here you have the option of city-living, living in the middle of nowhere, or somewhere in between!

Let us entice you with some information about the area we love to promote:



### CLIMATE

The climate can be described as having an abundance of sunshine, low wind velocity, and mild temperatures. We love our four distinct seasons which provide a variety of changes in the landscape and weather. You will find temperatures in the spring typically averaging from 50-70 degrees, summers from 70s to 90s, fall temperatures matching the spring, and overall mild winters with infrequent dips below 20 degrees. The growing season is approximately seven months long, ranging from around the first of April to the end of October.



### HOUSING

West Plains offers ample choices for housing. Our neighborhoods provide a safe, clean place to raise a family or enjoy your years of retirement. The average cost of a home ranges between \$130,000-\$170,000 for a three-bedroom, two bath, and a two-car garage. For renters, there is a selection of housing to choose from with rates averaging from \$450-\$800, including some unique opportunities for apartment living in our historic downtown and a converted mid-century motel. There are multiple housing choices and communities for seniors and retirees.



City of West Plains



### HEALTHCARE

The West Plains medical community consists of more than 100 physicians, 10 dentists, and two orthodontists. Most are surprised at the vast number of specialists available in West Plains. In addition to general and family practitioners, there are specialists in anesthesiology, behavioral healthcare, cardiology, dermatology, ENT, emergency medicine, endocrinology, general surgery, hematology, infectious disease, neurology, obstetrics/gynecology, occupational therapy, medical oncology, orthopedics, pain management, pathology, pediatrics, physical therapy, podiatry, psychiatry, pulmonology, rheumatology, radiology, speech therapy, and wound care.



Ozarks Healthcare

South Howell County Ambulance District provides advanced life support service. The central dispatching system for South Howell is provided by a county-wide enhanced 9-1-1 emergency dispatch systems. AirEvac EMS, Inc. provides air/helicopter ambulance service to the area. West Plains has many options for home health services. The specialties range from

skilled and psychiatric nursing to social work and therapy services, to spiritual and emotional support.

Several options also are available for nursing home care and assisted living.



### TAXES

The personal property and real estate tax rates in our area are an attractive incentive for folks looking to relocate from high-tax parts of the country. For specific information, contact the Howell County Assessor's office, 417-256-8284. The sales tax rate in town is less than 9.5% and includes a special 2% capital improvement tax which has been renewed several times by vote of the people due to its well-received and successful funding of a host of projects, ranging from major infrastructure upgrades to sidewalk expansion to parks and recreation improvements. The tax is what provided initial funding for our civic center.



### EDUCATION

The West Plains R-7 School District has approximately 2,700 students who attend classes in grades K-12. The district employs over 400 people, with 240 of those as classroom teachers, boasting a 17:1 student-to-teacher ratio. Our high school is consistently rated one of the best in the state and country. Additionally, there are five rural elementary schools in the immediate West Plains area which send their students to West Plains High School or to one of several other smaller high schools in the county. This situation offers families a unique opportunity to choose a high school experience which ranges from a student population of less than 100 to one which has 1,300 students, in the case of West Plains High School.

Private school options are available for K-12 students. There is a large and active homeschool community, which offers opportunities for collaboration and networking.



## POST-SECONDARY & HIGHER EDUCATION

Missouri State University-West Plains (MSU-WP) is a public, two-year, open admission, separately accredited campus of the Missouri State University System. A full college experience with quality instruction in a relaxed, personal atmosphere is the hallmark of MSU-WP.



Missouri State University-West Plains

An online degree program is also available. There is a selection of university housing for students and a wide assortment of student activities, including intercollegiate athletics. There is a rigorous transfer program as well as two-year career programs. Advanced technical training is offered at the Greater Ozarks Center for Advanced Technology (GO-CAT). The Terry L. (Bo) Pace Advanced Welding and Fabrication Program offers additional options for vocational training through MSU-WP. The Outreach Program at MSU's Springfield campus offers several undergraduate and graduate degrees on the West Plains Campus. Additionally, the West Plains R-7 School District's Southern Missouri Technical Institute uses industry standards and state-of-the-art technology to develop a high-quality workforce.



## COMMUNITY EDUCATION RESOURCES

The Howell County office for Missouri University Extension in West Plains offers specialists and resources to further the goals of finding solutions for residents in various categories, including growing safe and healthy food; building and growing profitable businesses; improving health; increasing agricultural production; and engaging youth as valued, contributing citizens through 4-H and other programs.

The city-owned public library includes a children's section with activities and reading programs for youngsters, a genealogy area, and special programming for adults. A Library of Things has recently been added with a variety of practical items available to be loaned out. The Garnett Library on the campus of Missouri State University-West Plains is open to community members in the university's seven-county service area. It is also home of the Ozarks Heritage Research Center.



## ARTS & CULTURE

Since 1975, the West Plains Council on the Arts has been the leading agency in hosting performing arts and cultural events from outside the area while also recognizing the contributions of local artists and musicians, including that it hosts the annual Ozark Heritage Festival. Established in 1994, the two-day festival is held the third weekend in October and is the signature event for West Plains. Over the years other venues have also become art-opportunity providers, including the Civic Center, the Harlin Museum, Missouri State University-West Plains, The Yellow House Community Arts Center, and several private businesses. Downtown art strolls have been gaining traction. Art shows, classes, and workshops happen at various venues in the area and are increasingly becoming a vital part of adding to our quality of life.



Boe Family Singers

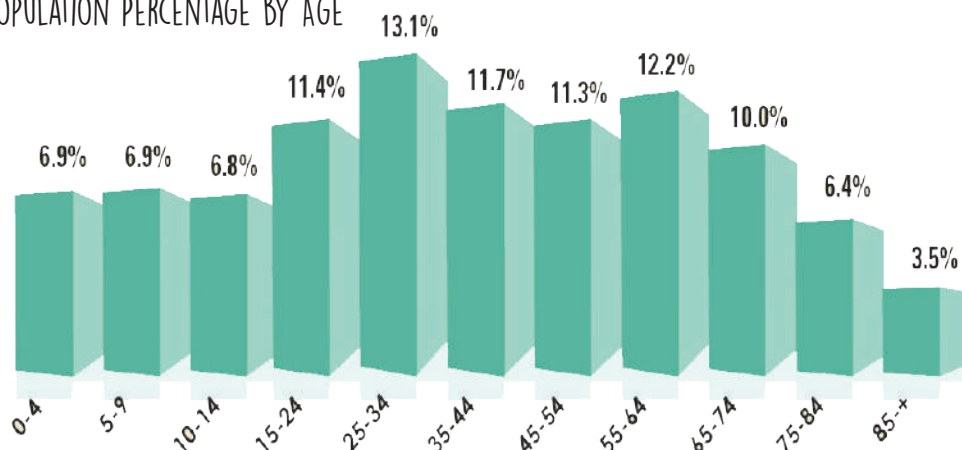
Additionally, the Arts Alliance, a group of arts and culture organizations, has been established to collaborate on ways to help the arts have a greater presence and impact in the community and to help change how our region is viewed. The Ozarks has been the subject of literature and the film and television industry through the years, and while often entertaining, most stories told by Hollywood and outsiders do not tell the whole story of life here. The ongoing goal is to have the many talented artists, artisans, musicians, and film makers who live here help tell our own story of the Ozarks by providing more opportunities to share their work with a wider audience. If you are an artist, we invite you to move here to be inspired by the natural beauty, to get to know us, and then help more completely tell the story of a unique region of the world.



## NON-PROFIT & SERVICE ORGANIZATIONS

From our longstanding tradition of hosting pie suppers and auctions for our neighbors in need to organizing fundraising events for local causes, our area prides itself on its service to others. If you're looking for a way to get involved, there is an active non-profit community with dozens of charitable and service organizations to join. Rotary, Lions, Optimists, Kiwanis, Habitat for Humanity, the American Red Cross, VFW, Elks, and Amvets are some of the national organizations which have chapters here. Beyond that, we have local nonprofits and agencies involved in children's causes, serving the Disability Community, sheltering vulnerable populations, the arts, and animal welfare, to name a few. There is a United Way, a community foundation, and a Boys and Girls Club. Churches abound as well. If you want to serve others, there are organizations here to help you find and fulfill your passion and purpose.

## POPULATION PERCENTAGE BY AGE





## ENTERTAINMENT

There are several area venues which regularly offer live music featuring local and regional musicians and bands which play a variety of genres. Community theater is alive and well, offering opportunities to get involved on stage, behind the scenes, or as an audience



Melissa Wharton

member in various productions throughout the year. A long-established bluegrass music community, with its own outdoor music venue, hosts a spring and fall show, annually. Craft fairs, festivals, parades, and other special events are scheduled regularly throughout the year. Roller skating, bowling, movie theaters, axe throwing, and an active cornhole community are some of the activities available. Country, rock, and Christian radio stations, along with National Public Radio and public access television round out entertainment options.



## RECREATION

Aside from the endless ways to get outside and enjoy the opportunities in nature which surround West Plains, we have lots of fun stuff to do in town within our parks and recreation department which offers multiple ball-fields, tennis courts, a skate park, and the Jimmie Carroll Sports Complex for indoor sports, year-round. There are recreational leagues for adults and children for both summer and winter sports, including a recently added pickle ball league. Several playgrounds offer equipment for kids, including a specially designed all-inclusive playground. There is a splash pad, an aquatic park, an indoor pool at the civic center, a municipal golf course, and a disc golf park. There are walking trails, marked routes in town for a growing bicycle-enthusiast community, and a dog park. One of the city parks is host to a community garden.



## SPECIAL DESIGNATIONS

West Plains has received designation through the Missouri Main Street program for continued development of our historic downtown. This goes hand-in-hand with an increasingly ac-

tive West Plains Downtown Revitalization group which hosts free, family-friendly events throughout the year and works on other economic and community development projects. This activity is tied to the



Melissa Wharton

Courthouse Square Historic District designation achieved when we were listed on the National Register of Historic Places in 2003. West Plains is a Tree City USA designee, named as such by the Arbor Day Foundation since 2014.

# OZARK KOUNTRY REALTY

*Together we can* FIND YOUR DREAM HOME

[www.ozarkcountryrealty.com](http://www.ozarkcountryrealty.com)



**LAURIE S. NISSEN**

Broker/Relocation Director

Licensed in MO & AR PR00050657

417-293-5729




**NEAL NISSEN**

Broker/Auctioneer | 417-372-2454



**TOM CALDWELL**

Broker/Sales | 417-280-0278



**BILL HALL**

Realtor/Sales | 417-252-0030

3489 N. Hwy 63 | West Plains

*Serving Southeast Missouri and North Central Arkansas*

**417-256-5729**



## SOLAR FARM & UTILITIES

Completed and online since April 2022, the West Plains solar farm is the largest municipal-owned solar farm in Missouri. It covers 40 acres of land just north of the city and features more than 26,000 solar panels. It can provide electricity to roughly 7 percent of the city's



City of West Plains

electricity needs, which amounts to more than 2,000 homes. It is designed to help curb future energy costs and will have a positive impact on greenhouse emissions. Utilities in the West Plains area are offered at overall affordable rates and are provided by either the City of West Plains or through Howell-Oregon Electric Cooperative which supplies electricity to locations outside city limits. Several options are available for high-speed Internet and there are rural trash pick-up companies.



## BUSINESS DEVELOPMENT

The Ozarks Small Business Incubator (OzSBI) is an award-winning rural business incubator which was established in 2012 after the renovation of the Butler Furniture Building, its home in historic downtown West Plains, was completed. It was the ninth incubator to open in Missouri, and since that time it has helped 400 businesses, had 40 tenants, helped create approximately 500 jobs, and provided nearly 4,500 hours of mentoring to clients. It offers microloans for business expansion and hosts multiple workshops each year. The Missouri State University-West Plains Small Business Development Center and the Missouri Small Business Development Center available through Missouri University Extension provide other resources for opening or expanding a business. If you have an entrepreneurial spirit, we have resources to help.



## CHAMBER OF COMMERCE

Established in 1900 as the Commercial Club, the Greater West Plains Area Chamber of Commerce is the oldest, ongoing nonprofit organization

in town with a membership over 400. It hosts a monthly meeting for members and promotes economic development for the area.



Chamber of Commerce

If we've piqued your interest about moving here, contact the Chamber and they'll send you an information packet with even more details about West Plains. Call them at (417) 256-4433 or email [info@wpchamber.com](mailto:info@wpchamber.com).

WE INVITE YOU TO MOVE HERE & LIVE HERE!

## HELPFUL NUMBERS

Zip Code 65775  
Emergency 911

**Airport** (417) 257-1530  
**Animal Control** (417) 255-1860  
**Boys & Girls Club** (417) 204-2582  
**Chamber of Commerce** (417) 256-4433  
**City Hall** (417) 256-7176  
**City Transportation** (417) 256-1241  
**Civic Center** (417) 256-8087  
**County Assessor** (417) 256-8284  
**County Clerk** (417) 256-2591  
**County Collector** (417) 256-4001  
**County Commission** (417) 256-3875  
**County Health Department** (417) 256-7078  
**Housing Authority** (417) 256-6633  
**Howell-Oregon Electric Co-op** (417) 256-2131  
**Job Center** (417) 256-3158  
**License Office** (417) 256-0678  
**Missouri State Highway Patrol** (417) 469-3121  
**Ozarks Healthcare** (417) 256-9111  
**Parks & Recreation** (417) 256-7304  
**Police (Non-emergency)** (417) 256-2244  
**Post Office** (417) 256-5775  
**Public Library** (417) 256-4775  
**Senior Citizens Center** (417) 256-4055  
**Social Security** (866) 614-2741  
**University of Missouri Extension** (417) 256-2391  
**Utilities** (417) 256-7176  
**Welcome Center** (417) 256-8835  
**West Plains R-7 Schools** (417) 256-6150

### LOCAL NEWS MEDIA

**E-Communications** | (417) 264-7211  
KAMS 95.1, KHOM 100.9, KLove 107.1, The Gift 103.7

**Ozark Radio News**  
983 E. US Hwy 160 | (417) 256-1025  
KKDY 102.5, KSPQ 93.9, KUKU 100.3, KUPH 96.9, KWPM 105.1

**Ozarks Public Radio** | (417) 836-5878  
KSMW 90.3, KSMU 91.1, K204FX 88.7

**West Plains Daily Quill Newspaper**  
205 Washington Ave. | (417) 256-9191



## REAM OPTOMETRY

- Complete Eye Exams
- Contact Lenses
- Glasses
- Glaucoma Testing
- Pre- & Post- Operative Care

**DR. ANNE REAM**  
Optometrist

**DR. SCOTT REAM**  
Optometrist

760 KENTUCKY AVE. | WEST PLAINS, MO  
(417) 256-6171

112 PINE ST. | HOUSTON, MO  
(417) 967-4090



## BRILL TITLE COMPANY

Brill Title Company has been serving Howell County for 125 years. Contact us for your real estate, title insurance, and closing questions. We appreciate the opportunity to serve you and look forward to being your title company of choice.

204 West Main Street  
West Plains, MO 65775

*Serving Howell, Oregon and surrounding counties*

📞 417-256-2951

✉ [info@brilltitle.com](mailto:info@brilltitle.com)

[www.brilltitle.com](http://www.brilltitle.com)

# Your hometown home & auto team



When you go with State Farm®, you get neighborly service and a local agent — all for a surprisingly great rate. Give me a call and get a quote today.

Like a good neighbor, State Farm is there.®

**Justin Shelby Ins Agency Inc**

Justin M Shelby, Agent  
1721 Gibson Street  
West Plains, MO 65775  
Bus: 417-256-3434

State Farm Mutual Automobile Insurance Company  
State Farm Indemnity Company  
State Farm Fire and Casualty Company  
State Farm General Insurance Company  
Bloomington, IL

State Farm County Mutual Insurance Company of Texas  
State Farm Lloyds  
Richardson, TX

State Farm Florida Insurance Company  
Winter Haven, FL

2001737



 **State Farm®**

# Emergency Department or Walk-in Clinic?

Life is full of surprises, and sometimes, unexpected health issues can pop up. When that happens, it's crucial to know where to seek medical care - emergency department, or walk-in clinic? Let's break it down:

## Aches and Pains:



Walk-In

## Chest Pains:



Emergency  
Department

## Rolled Your Ankle:



Walk-In

## Rolled Your Car:



Emergency  
Department

### Emergency Department (ED):

- Life-threatening situations: Head straight to the ED for severe injuries, chest pain, difficulty breathing, major burns, or other critical emergencies.
- Immediate attention: If it can't wait and requires urgent care, ED is the place to be!
- Complex medical issues: If you have a chronic condition that suddenly worsens, the ED can handle it.

### Walk-in Clinic:

- Non-life-threatening issues: For minor illnesses, small cuts, minor sprains, or ear infections, a walk-in clinic is usually sufficient.
- Shorter waiting times: Typically, walk-in clinics have shorter wait times than the ED.
- Minor illnesses: For minor health concerns or illnesses, a walk-in clinic works great.
- Remember, it's essential to make the right decision based on your symptoms and the severity of the situation

### Walk-in Clinics:

500 E. 19th St.  
Mountain Grove, MO 65711

Highland Park, Suite 100  
181 Kentucky Ave.  
West Plains, MO 65775

### Emergency Department

1100 Kentucky Ave.  
West Plains, MO 65775





## SERVICES

Whether you're looking for something for yourself, your pet or your vehicles, our service-oriented businesses have got you covered! And if you're considering moving here, our realtors can help you find your perfect place, then we'll get you moved and set up with what you need to settle in.

### ATV/BOAT/ MOTORCYCLE/RV

**D&S Cycle**  
3283 N. Hwy 63  
(417) 256-2793

**EJ's RV Sales**  
3852 N. US Hwy 63  
(417) 256-8444

**Mega Motorsports**  
3874 US Hwy 63  
(888) 998-9323

**Outpost Motorsports**  
312 E. Main St.  
(417) 256-4169

**Triple C Cycle**  
4961 W. US Hwy 160  
(417) 256-8200

**West Plains Marine  
& Power Sports**  
4504 W. US Hwy 160  
(417) 255-0963

### AUTOMOTIVE: CAR WASH/LOCKSMITH

**Aqua Power Car Wash**  
742 Kentucky Ave.  
(417) 293-1253

**Mudbusters Car Wash**  
1750 Porter Wagoner  
(417) 293-9274

**Mudbusters  
#2 Car Wash**  
1194 Preacher Roe Blvd.  
(417) 293-9274

**Ozark Quick Lube  
& Car Wash**  
1761 CR 6460  
(417) 257-7488

**R&T Locksmith Service**  
(417) 256-8657

**Take 5 Car Wash**  
1005 Worley Dr.  
(417) 815-6942

**West Plains Lock & Key**  
1204 St. Louis St.  
(417) 256-8862

### AUTOMOTIVE REPAIR/ TOWING/PARTS/TIRES

**Andrews Automotive  
Repair**  
1844 CR 6460  
(417) 255-2886

**Auto Zone**  
817 Porter Wagoner  
(417) 256-8311

**Bayird Dodge of  
West Plains**  
2814 Porter Wagoner  
(417) 413-2946

**Bracket Road Service**  
1630 Freedom Drive  
(417) 256-2663

**Brocaw Bearing  
& Drive**  
306 W. Broadway St.  
(417) 257-7566

**CARSTAR Gobel's  
Collision**  
1631 Old Airport Road  
(417) 255-2513

**Dent Co.**  
218 E. Main  
(417) 293-9734

**Don's Auto Service**  
1618 Porter Wagoner  
(417) 256-2752

**Gary's Tire  
& Automotive**  
109 West Trish Knight  
(417) 256-7004

**Haney's Firestone  
Services**  
1601 Imperial Dr.  
(417) 256-6001

**Hughes Towing, LLC**  
114 E. Third St.  
(417) 256-9312

**J&J Recovery Services**  
713 Joe Jones Blvd.  
(417) 256-7628

**James Gang**  
3109 N. US Hwy 63  
(417) 256-2383

**Lincoln Avenue Exhaust**  
603 Lincoln Ave.  
(417) 372-8009

**Mayfield Auto Repair**  
2090 Clark Ave.  
(417) 256-5930

**Morlan-Shell Ford, Inc.**  
1824 Porter Wagoner  
(417) 256-3193

**Mr. Dent Collision  
Repair**  
725 Missouri Ave.  
(417) 257-3368

**O'Reilly Automotive**  
1504 Porter Wagoner  
(417) 256-2118

**O'Reilly Automotive**  
1411 Preacher Roe Blvd.  
(417) 256-3731

**Ozark Quick Lube**  
1761 CR 6460  
(417) 257-7488

**Ozarko Tire Center**  
3325 US Hwy 63  
(417) 256-9500

**Professional Auto  
Repair**  
1620 Freedom Drive  
(417) 257-2886

**RNR Tire Express**  
1709 Porter Wagoner  
(417) 255-8473

**Scaggs Repair**  
648 Missouri Ave.  
(417) 257-2007

**Scans-4-U  
Mobile Auto Repair**  
(417) 837-9333

**SMP/Quality Auto  
Glass**  
1653 S. US Hwy 63  
(417) 256-6969

**Steel City Auto Repair  
& Tires**  
1823 Porter Wagoner  
(417) 256-8866

**Stuff for Trucks**  
3711 N. US Hwy 63  
(417) 256-6677

**Taylor Grubaugh  
Chevrolet Buick GMC**  
1634 Porter Wagoner  
(866) 576-3544

**Tony's Tire Services**  
2009 Holiday Lane  
(417) 256-2702

**Toyota of West Plains**  
1802 Porter Wagoner  
(417) 256-1212

**Wal-Mart Auto Care  
Centers**  
1310 Preacher Roe Blvd.  
(417) 257-2805

**Wilbank's Tire & Auto**  
201 W. 2nd St.  
(417) 256-9571

### GAS STATIONS

**Amstar Crossroads  
Convenience**  
1808 W. Broadway St.  
(417) 255-0670

**Casey's**  
1702 Gibson St.  
(417) 256-4396

*W&A*  
**WILEY**  
**INSURANCE**  
AGENCY, LLC  
The Key To All Your Insurance Needs

**HOME • AUTO • LIFE  
COMMERCIAL • FARM**

*Insuring  
Missouri & Arkansas*

**417-256-3372**  
N. HWY 63 AT 14 JUNCTION  
WEST PLAINS

# CELEBRATING 75 YEARS

*Fourth generation family-owned business*



**FLOORING | CABINETS | TILE | HARDWARE**



**417-256-3945**

*708 Porter Wagoner Blvd., West Plains, Missouri*  
[abccarpetonewestplains.com](http://abccarpetonewestplains.com)

**Casey's**  
1510 Preacher Roe Blvd.  
(417) 256-5472

**Casey's**  
403 W. Broadway St.  
(417) 256-3247

**Casey's**  
816 St. Louis St.  
(417) 256-0243

**Conoco**  
502 Porter Wagoner  
(417) 256-3589

**Diamond Shamrock**  
1243 St. Louis St.

**MFA Oil Petro-Card 24**  
412 St. Louis St.  
(417) 256-2202

**MFA Oil Petro-Card 24**  
3007 Porter Wagoner  
(417) 256-2202

**Murphy USA**  
1309 Southern Hills  
(417) 257-2999

**Phillips 66**  
3675 US Highway 63  
(417) 257-1421

**Snappy Mart**  
1818 Porter Wagoner  
(417) 256-0112

**Snappy Mart**  
1671 US Hwy 63  
(417) 256-5345

**West Plains Propane**  
2944 Porter Wagoner  
(417) 256-3470

#### HEALTHCARE

**Burton Creek Medical Clinic**  
805 Kentucky Ave., #1  
(417) 256-2111

**Hometown Clinic at West Plains**  
1402 Kentucky Ave.  
(417) 256-3717

**Mission First Medical**  
1702 W. US Hwy 160  
(417) 204-4450

**Ozarks Healthcare**  
1100 N. Kentucky Ave.  
(417) 256-9111

**Ozarks Healthcare At Home**  
812 N. Kentucky Ave.  
(417) 256-3133

**Ozarks Healthcare Behavioral Health**  
1211 Porter Wagoner  
#23 Parkway Center  
(417) 257-6762

**Ozarks Healthcare Cancer Treatment Center**  
1100 Kentucky Ave.  
(417) 257-5900

**Ozarks Healthcare Dermatology**  
1210 N. Kentucky Ave.  
(417) 505-7114

**Ozarks Healthcare Ear, Nose & Throat**  
1100 Kentucky Ave.  
(417) 505-7824

**Ozarks Healthcare Endocrinology**  
1100 Kentucky Ave.  
(417) 505-7113

**Ozarks Healthcare Emergency**  
1100 Kentucky Ave.  
(417) 257-6789

**Ozarks Healthcare Family Care**  
1307 Porter Wagoner  
(417) 255-8645

**Ozarks Healthcare Family Medicine**  
181 Kentucky Ave.  
(417) 257-5911

**Ozarks Healthcare General Surgery**  
1100 Kentucky Ave.  
(417) 256-1774

**Ozarks Healthcare Heart & Lung Center**  
1100 Kentucky Ave.  
(417) 257-5950

**Ozarks Healthcare Infectious Disease**  
1100 Kentucky Ave.  
(417) 505-7827

**Ozarks Healthcare Neurology**  
1100 Kentucky Ave.  
(417) 257-6777

**Ozarks Healthcare Orthopedics & Spine**  
1100 Kentucky Ave.  
(417) 256-1745

**Ozarks Healthcare Pain Management**  
1100 Kentucky Ave.  
(417) 256-1761

**Ozarks Healthcare Pediatrics**  
312 Kentucky Ave.  
(417) 257-7076

**Ozarks Healthcare Podiatry**  
1100 Kentucky Ave.  
(417) 505-7822

**Ozarks Healthcare Rheumatology**  
1100 Kentucky Ave.  
(417) 256-1764

**Ozarks Healthcare Sleep Center**  
1211 Porter Wagoner  
#11 Parkway Center  
(417) 257-5859

**Ozarks Healthcare Therapies**  
1111 Kentucky Ave.  
(417) 257-5959



# Mission First

## MEDICAL

### WALK-IN CLINIC



Suzanne Huddleston, FNP-BC

**Affordable Self-Pay Walk-In Clinic**

**1702 West US Hwy 160**  
**West Plains**

**417-204-4450**

[www.missionfirstmedical.com](http://www.missionfirstmedical.com)

**WE ARE**

**BIZ 417 #1**

**BEST PLACE TO WORK**



**WE WON!**

**Biz417**

**WEST PLAINS BANK**  
AND TRUST COMPANY

Member FDIC

**WESTPLAINSBANK.COM | 417.256.2147**

**Ozarks Healthcare Women's Health**  
1627 Gibson Street  
(417) 256-1838

**Ozarks Healthcare Wound Care**  
1665 Gibson Street  
(417) 257-5946

**Pain Treatment Associates**  
1410 Doctors Drive  
(417) 256-2225

**Physical Therapy Specialists**  
1480 W. 8th St.  
(417) 256-5669

**Show Me Medical Equipment**  
1208 Porter Wagoner  
(417) 256-2526

**Southern Missouri Community Health Center**  
1137 Independence Dr.  
(417) 255-8464

**Southern Missouri ENT & Allergy**  
1409 Doctors Drive  
(417) 255-1373

**West Plains Health Service (H.O.M.E.)**  
1703 W. 8th Street  
(417) 256-0900

**West Plains Occupational & Insurance Physicals**  
1519 Imperial Center  
(417) 256-1460

**West Plains VA Clinic**  
1801 E. State Route K  
(417) 257-2454

**CHIROPRACTIC/  
MASSAGE/WELLNESS/  
SPA**

**Amber Miller Massage & Wellness**  
224 West Main Plaza

**Bloom Day Spa**  
631 Missouri Ave.  
(417) 204-2808

**Breathe**  
#4 Evans Arcade  
(417) 908-5362

**Broadway Bodyworks**  
1020 W. Broadway  
(417) 293-5838

**Eden's Hideout**  
1622 Porter Wagoner  
(417) 274-6427

**Family Chiropractic Clinic**  
301 Missouri Ave.  
(417) 256-5880

**Healthy Lifestyles Wellness Center**  
212 E. Third Street  
(417) 256-4592

**Heaven Lee's Esthetics**  
1530 Imperial Center Ste. 4  
(417) 293-9923

**Lux Spa**  
2 Elledge Arcade  
(417) 596-9494

**McFarland Spine & Sport**  
290 Kentucky Ave.  
(417) 256-9172

**Massage Therapy by Leah**  
1065 W. Sixth Street  
(417) 204-1028

**Natural Wellness Massage**  
232 West Main Plaza  
(417) 274-4752

**Ozark Wellness Chiropractic**  
2900 Independence Dr.  
(417) 264-7610

**Phegley's Healing Touch Massage**  
1434 Eighth Street  
(417) 204-5915

**Razor Chiropractic**  
1546 Bill Virdon Blvd.  
(417) 256-1455

**Root Essence Esthetics**  
414 Washington Ave.  
(417) 505-4402

**Simply Exquisite Aesthetics**  
1564 Imperial Center  
(417) 274-0757

**Southern Missouri Chiropractic**  
1105 Independence Dr.  
(417) 293-7485

**Triple Moon Massage**  
917 W. Broadway  
(417) 252-1129

**DENTISTS/  
ORTHODONTISTS**

**David Cochran, DDS**  
818 N. Kentucky Ave.  
(417) 257-1200

**Family Dentistry**  
1616 Gibson Street  
(417) 257-0126

**Healthy Smiles Dental Center**  
1710 W. Broadway  
(417) 256-4171

**Ozark Kids Dentistry**  
820 N. Kentucky Ave.  
(417) 256-0155

**Southern Missouri Community Health Center**  
1131 Independence Dr.  
(417) 255-8213

**West Plains Dental Group**  
1725 Hull  
(417) 256-3020

**West Plains Family Dentistry**  
3000 Independence Sq.  
(417) 800-2889

**Westrock Orthodontics**  
181 Kentucky Ave. #300  
(417) 204-4530

**OPTOMETRY/  
OPHTHALMOLOGY**

**Hart Family Eyecare**  
808 N. Kentucky Ave.  
(417) 255-2010

**Jones Eye Center**  
1405 Doctors Drive  
(417) 256-6171

**Ream Optometry**  
760 N. Kentucky Ave.  
(417) 256-4111

**Vision Xpress**  
1713 Gibson Ave.  
(417) 256-8393

**Wal-Mart Vision Center**  
1310 Preacher Roe Blvd.  
(417) 257-2807

**FITNESS/TRAINING/  
CLASSES**

**Anytime Fitness**  
1651 Gibson St.  
(417) 255-2555

**Body in Balance Women's Fitness**  
1109 Independence Dr.  
(417) 256-8888

**Children's Ballet of the Ozarks**  
102 W. Trish Knight St.  
(417) 217-3546

**CrossFit West Plains**  
1375 Bill Virdon Blvd. Suite 1  
(417) 293-3533

**Fitmiss Fitness**  
708 Washington Ave.  
(417) 372-8958

**Impact Dance Complex**  
1208 Porter Wagoner  
(417) 280-6992

**Safe Harbor Yoga & Wellness**  
1536 Imperial Center  
(417) 293-2006

**Team Fusion West Plains**  
220 N. Kentucky St.  
(202) 809-7347

**The STARS Foundation**  
1226 US Hwy 160  
(417) 254-3168

**TR Fitness West Plains**  
1610 Freedom Drive  
(417) 255-5655

**We Tumble**  
1943 S. Hwy 63  
(417) 274-4033

**West Plains Composite MTB Team**  
(417) 420-9216



**WEST PLAINS**  
Missouri Ozarks Realty, Inc.

**417-256-1000**

106



Amanda  
Tusher



Amanda  
Watkins



Andrea  
Crews Martin



Bob  
McBride



Debra Schilling  
Smith



Vanessa  
Becker



Mary Mike  
Taylor



Derek W.  
Carlson



Jim  
McFarland



Brandy  
Thayer



Kimberley  
Lurie



Rachael  
Schneider



Donna  
Aguilar



Heather  
Foster



Riley  
Collins



Jeanne  
Winter



Toyah  
Murray



Dajana  
Watkins

# Worry Free Traveling



If you become sick or injured while visiting West Plains, we are here to help! Simply visit Burton Creek's Walk-In Clinic. We are open Monday - Friday 7 am to 6 pm, Saturday 8 am to 4 pm, and Sunday 1 to 4 pm. We accept most insurances. No appointment needed.

805 Kentucky Avenue  
West Plains, MO 65775  
417-256-2111  
[www.burtonmc.com](http://www.burtonmc.com)



Your Health Is Our Priority

# Community BANKING COMPANY First

"Living up to our name."

www.cfbankco.com



**West Plains**  
**(417) 255-2265**

**Mountain Grove**  
**(417) 926-3820**

**Thayer**  
**(417) 264-7104**

## BANKS/MORTGAGE COMPANIES

**Community First  
Banking Company**  
1330 Southern Hills  
(417) 255-2265

**FNBC**  
1311 Porter Wagoner  
(417) 853-4200

**Great Southern Bank**  
1210 Parkway  
Shopping Center  
(417) 256-7144

**Simmons Bank**  
1802 East State Route K  
(417) 255-2626

**Southern Bank**  
960 Preacher Roe Blvd.  
(417) 257-0077

**West Plains Bank &  
Trust Company**  
11 Court Square  
(417) 256-2147

**West Plains Savings  
& Loan**  
417 W. Broadway St.  
(417) 256-3042

**Wood & Huston Bank**  
1319 Porter Wagoner  
(417) 256-7183

## CELL PHONE/ INTERNET/TV

**AT&T Store**  
1629 Bruce Smith Pky.  
(417) 256-2303

**Centurylink**  
(855) 896-9550

**Cricket Wireless  
Authorized Retailer**  
1382 Southern Hills  
(417) 647-1394

**Current, Inc.**  
3579 N. US Hwy 63  
(417) 257-0504

**Faith Enterprises, LLC**  
1001 W. Broadway St.  
(417) 257-1803

**Miller Satellite Center**  
3113 N. US Hwy 63  
(417) 255-1972

**Sparklight**  
3201 US Hwy 63  
(417) 256-5245

**US Cellular**  
1725 Gibson Ave.  
(417) 293-8300

**Verizon Authorized  
Retailer**  
1006 Worley Dr.  
(417) 257-0800

**Wal-Mart Connection  
Center**  
1310 Preacher Roe Blvd.  
(417) 257-2800

## HOME IMPROVEMENT/ FURNITURE/ APPLIANCES

**ABC Carpet One Floor  
& Home**  
708 Porter Wagoner  
(417) 256-3945

**Ashley Store**  
1414 Southern Hills  
(417) 505-4152

**Boomswag**  
(417) 362-9555

**Brown Furniture  
& Appliance**  
405 Jefferson Ave.  
(417) 256-4681

**BURO**  
202 W. Main Street  
(417) 256-6808

**Green's Furniture  
Deals & More**  
3495 US Hwy 63  
(417) 255-0520

**Harbor Freight**  
1306 Southern Hills  
(417) 596-9191

**Hawkins Home & Lawn**  
3556 N. US Hwy 63  
(417) 204-4444

**Meek's - The Builder's  
Choice**  
1505 N. Kentucky Ave.  
(417) 256-2129

**Miller Satellite Center**  
3113 N. US Hwy 63  
(417) 255-1972

**Newberry Flooring**  
115 Cass Ave.  
(417) 255-0088

**NEA Mattress Direct**  
1407 Southern Hills  
(417) 255-6696

**Pruett Home  
Improvement**  
3010 Porter Wagoner  
(417) 256-2040

**Quality Floors**  
1575 US Hwy 160  
(417) 255-1727

**R.P. Lumber Company**  
1812 W. Broadway St.  
(417) 256-3138

**Rent One**  
1026 W. Broadway  
(417) 255-1455

**Rent-A-Center**  
1425 Southern Hills  
(417) 255-2350

**Rental Supply**  
2350 McFarland St.  
(417) 257-7368

**Sherwin-Williams  
Paint Store**  
2100 Independence Dr.  
(417) 257-1257

**Southern Missouri  
Home Builders**  
(417) 256-2422

**Westlake Ace  
Hardware**  
1401 Mitchell Road  
(417) 256-3033

## INSURANCE AGENCIES

**Aflac-Brenda Land**  
803 Porter Wagoner  
(417) 255-9300

**American Family  
Insurance  
Bobbie Joyce**  
3110 N. US Highway 63  
(417) 256-4488

# WILES

## ABSTRACT & TITLE

"The One Choice for Your Home"

21 Court Square | West Plains  
(417) 256-7191  
onthesquare@wilestitle.com

**American Family Insurance-Lee Freeman**  
1522 Porter Wagoner  
(417) 256-9494

**Barker Phillips Jackson Insurance**  
1520 Imperial Center  
(417) 256-6162

**Davidson Insurance Group**  
606 W. Broadway St.  
(417) 256-2168

**Farmers Insurance Kirk Nettles**  
1509 Imperial Center  
(417) 256-2425

**Farmers Insurance Shannon North**  
1101 Porter Wagoner, #B  
(417) 256-4081

**Independent Insurance Solutions**  
1504 Imperial Center  
(417) 372-8877

**Judy Eastman Insurance**  
1562 Imperial Center  
(417) 255-1150

**Missouri Farm Bureau Insurance-Marcy Gilley**  
910 Porter Wagoner  
(417) 256-4800

**Ozark Hills Insurance**  
1701 Porter Wagoner  
(417) 257-1285

**Rosenbauer Agency**  
1406 Kentucky Ave.  
#100  
(417) 257-7733

**Shelter Insurance Adam Mansfield**  
307 Kentucky Ave., #2  
(417) 256-9333

**Shelter Insurance Andrew Eckman**  
1222 Missouri Ave.  
Suite 2  
(417) 256-2173

**Shelter Insurance David Thomas**  
236 W. Main St.  
(417) 256-6116

**State Farm Insurance Justin Shelby**  
1721 Gibson Street  
(417) 256-3434

**State Farm Insurance Ramona Heiney**  
1024 Porter Wagoner  
(417) 256-2744

**West Plains Insurance**  
307 Kentucky Ave., #2A  
(417) 256-9300

**Wiley Insurance Agency**  
3737 N. US Hwy 63  
(417) 256-3372

#### **MOVING COMPANIES**

**Bales Moving & Storage**  
4428 CR 4660  
(417) 257-1090

**Bartlett Moving & Storage**  
5152 CR 4650 | Pomona  
(417) 505-9161

#### **REALTORS**

**37 North Realty Group**  
1704 N. Kentucky Ave.  
Suite 2  
(417) 258-8001

**Century 21 Ozark Hills Realty**  
1822 Porter Wagoner  
(417) 255-2121

**John Elkins, Realtor**  
(417) 848-9500

**Iron Brand Realty**  
804 Porter Wagoner  
(417) 274-0073

**Keller Williams**  
1101 Independence Dr.  
(417) 274-3145

**Massengale & Associates**  
408 Washington Ave.  
Suite 132  
(417) 257-2235

**Monark Realty**  
1713 W. US Hwy 160  
Suite 217  
(417) 255-1500

**Ozark Kountry Realty**  
3489 N. Hwy 63  
(417) 256-5729

**Rachel McDonald Keller Williams Real Estate**  
214 Aid Ave.  
(417) 372-3844

**Remax Connection**  
931 Preacher Roe Blvd.  
(417) 257-7005

**Select Real Estate Services**  
1134 Cass  
(417) 255-0363

**United Country West Plains**  
3498 N. US Hwy 63  
(417) 256-1000

**Westgate Realty**  
740 N. Kentucky Ave.  
(417) 257-2733

#### **STORAGE UNIT FACILITIES**

**Bales Moving & Storage**  
4428 CR 4660  
(417) 257-1090

**Bartlett Moving & Storage**  
5152 CR 4650 | Pomona  
(417) 505-9161

**Cedar Flats Storage**  
3855 US Highway 63  
(417) 695-4484

**CR's Mini Storage**  
1017 First Street  
(417) 284-7222

**Kelley Self Storage**  
1526 Porter Wagoner  
(417) 256-5858

**Luna Drive Storage**  
100 Luna Drive  
(417) 293-8107

**Regency Self Storage**  
1748 CR 6460  
(417) 256-9779

**Roo's Storage**  
Myrtle Street  
(417) 293-2666

**Silver Springs Storage (North)**  
247 CR 1280  
(417) 255-8484

**Silver Springs Storage (South)**  
1480 US Hwy 63  
(417) 255-8484

**Silvey's Self Storage**  
1515 US Hwy 160  
(417) 256-6711

**Westgate Secure Storage**  
1606 Freedom Drive  
(417) 257-2733

#### **TAXI/DELIVERY SERVICES**

**Cartender**  
(417) 252-4645

**City of West Plains Bus Service**  
(417) 256-1241

**Towne & Country Taxi**  
(417) 255-5608

#### **TITLE/ESCROW**

**Brill Title Company**  
204 W. Main St., Suite 1  
(417) 256-2951

**Mill Country Title**  
414 Washington Ave.  
(417) 255-8797

**Powell-Crews Title & Escrow**  
38 Court Square  
(417) 256-0101

**Wiles Abstract & Title Co., Inc.**  
21 Court Square  
(417) 256-7191

#### **UTILITIES**

**Howell-Oregon Electric Co-Op**  
6327 US Hwy 63  
(417) 256-2131

**MFA Oil**  
1705 Porter Wagoner  
(417) 256-2202

**Pinnacle Propane**  
987 Preacher Roe Blvd.  
(417) 256-2011


**Summit Natural Gas**  
800-927-0787

**West Plains City Hall**  
1910 Holiday Lane  
(417) 256-7176

**MILLER Satellite & Home Store**  
MillerSatelliteHomeStore.Com

Rustic Furniture | Outdoor Furniture  
Indoor/Outdoor Decor  
Appliances | Electronics  
Satellite TV & Internet  
Antennas & much more!

Delivery Available  
Financing & 90-Day Layaway

 Like us on Facebook

3113 N. US Hwy 63 | West Plains  
**417-255-1972**



No job too big or too small  
Fencing/Decks  
New home build or remodeling  
Roofing  
Siding  
Pressure washing  
Concrete striping  
And so much more!

3113 N. US Hwy 63 | West Plains  
**417-255-1972**

**West Plains Propane**  
408 Lincoln Ave.  
(417) 256-3470

**VETERINARY/PETS/  
FARM SUPPLY**

**All Pet & Equine Supply**  
1120 Porter Wagoner  
(417) 257-7975

**Animal Clinic  
of West Plains**  
1101 Highway 17  
(417) 256-6145

**B&R Western Store**  
1621 Porter Wagoner  
(417) 256-1690

**Barks N Bubbles  
Pet Grooming**  
1444 8th St.  
(573) 561-4352

**Bubbles & Bows**  
803 Porter Wagoner  
(417) 293-0479

**B.Y.O.D. Self-Service  
Dog Wash**  
234 W. Main St.  
(417) 321-0428

**Complete Canine  
Academy**  
1120 Porter Wagoner  
(417) 252-7671

**Fishland**  
205 St. Louis St.  
(417) 255-2345

**Fluffy Puppy**  
1885 S. US Hwy 63  
(417) 256-9242

**Hirsch Feed & Farm  
Supply**  
789 Worley Dr.  
(417) 256-3749

**Priority Pet Care of  
the Ozarks**  
3001 Porter Wagoner  
(417) 256-2838

**Richards Brothers Feed  
Store**  
114 W. 2nd St.  
(417) 256-3911

**Simply Grooming**  
1412 W. 8th Street.  
(417) 372-5047

**The Dog Wash**  
1504 Preacher Roe  
Blvd., #4  
(417) 855-0321

**The Groom Room**  
1559 Imperial Center  
(417) 840-3006

**Tractor Supply**  
1564 US Hwy 160  
(417) 255-0241

**West Plains Dog Sitter**  
601-654-4255

**West Plains Pet Resort**  
833. E. Main St.  
(417) 517-6813

**West Plains Veterinary  
Clinic**  
1716 US Highway 160  
(417) 256-4515

**Westlake Ace Hardware**  
1401 Mitchell Road  
(417) 256-3303

**SCHOOLS**

**Fairview School District**  
4036 State Route K  
(417) 256-3868

**Glenwood Elementary  
School**  
10286 MO-17  
(417) 256-4849

**Howell Valley School**  
6461 State Hwy ZZ  
(417) 256-2268  
**Junction Hill  
Elementary School**  
8004 CR 3010  
(417) 256-4265

**Missouri State  
University-West Plains**  
128 Garfield  
(417) 255-7255

**Ozark Horizon State  
School**  
1715 Wayhaven Dr.  
(417) 256-2880

**Ozarks Christian  
Academy**  
210 Allen St.  
(417) 255-1622

**Richards School District**  
3500 Division Drive  
(417) 256-5239

**South Central Career  
Center**  
407 W. Thornburgh St.  
(417) 256-6152

**South Fork Elementary  
School**  
3209 US 160  
(417) 256-2836

**West Plains R-7 School  
District**  
610 E. Olden Street  
(417) 256-6150

**CHURCHES**

**Abundant Life Baptist  
Church**  
1962 CR 8660  
(417) 256-6034

**All Saints Episcopal  
Church**  
107 S. Curry Street  
(417) 256-2215

**Calvary Pentecostal  
Tabernacle**  
1444 W. Main  
(417) 256-6455

**Center of God Church**  
4474 St. Rt. K | (417)  
255-1541

**Central Calvary Baptist  
Church**  
CC Highway  
(417) 256-9246

**Central Church of Christ**  
Butler St. & Hwy 63  
(417) 256-8551

**Church of Christ**  
AB Highway  
(417) 256-8082

**Church of Jesus Christ  
of Latter-Day Saints**  
2800 Christie Drive  
(417) 256-1431

**Cornerstone Family  
Worship**  
1970 US Hwy 63  
(417) 256-1431

**Covenant Reformed  
Church**  
210 Allen Street  
(417) 414-0895

**Curry Street Church  
of Christ**  
111 S. Curry St.  
(417) 256-3925

**Eagle Heights Indepen-  
dent Baptist Church**  
1078 CR 8570  
(417) 293-9888

**Endurance Church**  
805 Worley Drive  
(417) 256-9214

**Faith Chapel Freewill  
Baptist Church**  
1078 CR 8530  
(417) 256-8332

**First Baptist Church**  
202 Walnut St.  
(417) 256-3128

**First Christian Church**  
422 West Main St.  
(417) 256-2887

**First Church of God**  
1700 Wayhaven Drive  
(417) 256-3079

**First Free Will Baptist  
Church**  
1814 CR 6460  
(417) 256-7377

**First General Baptist  
Church**  
409 E. Hwy 160  
(417) 256-4309

**First Presbyterian Church**  
112 Aid Ave.  
(417) 256-4247

**First United Methodist  
Church**  
503 West Main St.  
(417) 256-6167

**Genesis Church**  
4945 US Highway 160  
(417) 255-0040

**Harbor of Hope Full  
Gospel Church**  
5th Street & Utah Ave.  
(417) 274-1743

**Hilltop Chapel Church**  
Hwy 17 South  
(417) 257-2522

**His Place Ministry**  
1849 CR 6460  
(417) 505-9170

**Immanuel Lutheran  
Church**  
1051 Preacher Roe Blvd.  
(417) 256-3407

**Jehovah's Witness  
Kingdom Hall**  
1713 W. US Hwy. 160  
(417) 256-7577

**Journey Church Ozarks**  
315 W. Thornburgh St.  
(417) 257-7957

**Junction Hill  
Pentecostal Church**  
7065 CR 1120  
(417) 257-1055

**Missouri Avenue  
Church of Christ**  
757 Missouri Ave.  
(417) 293-5664

**New Liberty Baptist  
Church**  
2755 CR 4280  
(417) 204-2773

**Next Step Seventh Day  
Adventist Church**  
3555 N. Hwy 63  
(417) 257-8887

**Olde Tyme Full Gospel  
Church**  
1002 St. Louis St.  
(417) 256-6229

**Pentecostal Revival  
Center**  
814 John N. Wiles Dr.

**Providence Baptist  
Church**  
1002 St. Louis Street  
(417) 293-1611

**River of Life Church of  
God of Prophecy**  
223 Johnson St.

**Smith Chapel Church**  
US Hwy 160 East  
(417) 256-9990

**St. Mary's Catholic  
Church**  
1551 Bill Virdon Blvd.  
(417) 256-2556

**St. Paul Lutheran  
Church**  
291 Kentucky Ave.  
(417) 256-6685

**Trinity Worship Center**  
K Hwy & Jan Howard  
(417) 256-7906

**Unitarian Universalist  
Fellowship of West  
Plains**  
209 W. Trish Knight St.  
(417) 256-7499

**United Free Will  
Baptist Church**  
607 Lanton Road  
(417) 255-2015

**Victory Family Worship**  
904 W. Main  
(417) 256-7700

**Washington Avenue  
Church of Christ**  
1350 Washington Ave.  
(417) 257-6075



**Wear new glasses home the same day.**  
*Glasses made in about 2 hours!*

**Single Vision**  
\$69<sup>00</sup>

**Lined Bifocal**  
\$105<sup>00</sup>

**Bifocal**  
\$165<sup>00</sup>

**VISION  
XPRESS**

1713 Gibson  
**WEST PLAINS**  
417-256-8393

50 Paul Wood Ln.  
**MTN HOME**  
870-492-2419

306 N. Bishop  
**ROLLA**  
573-426-6779

**Dr. Knial Piper, Optometrist**



**GREATER WEST PLAINS AREA**  
CHAMBER OF COMMERCE

Representing over  
400 businesses, the Chamber  
enhances the economic  
vitality and quality of life  
in West Plains by  
supporting local  
businesses and community  
development initiatives.

397 Jackie D. Garrett Drive  
West Plains, MO 65775  
417-256-4433  
info@wpchamber.com  
www.wpchamber.com



**OzSBI**  
Ozarks Small Business Incubator  
Helping Businesses Grow

*"I can't express how valuable  
OzSBI has been for my  
business and my confidence  
moving forward!" - Katie V*

Serving the 7-County  
region since 2012 with:

- mentoring,
- startup advice & support
- workshops
- business resources
- lending opportunities
- low-cost office spaces

408 Washington Ave. | West Plains  
417-256-9724



www.ozsbi.com



# QUALITY FLOORS



Quality you can stand on.

Carpet | Tile  
Waterproof | Hardwood  
Countertops

**HunterDouglas** 

1575 W. US Hwy 160, West Plains

**417-255-1727**

www.qualityfloorswestplains.net



# SILVER SPRINGS STORAGE

Secure. Climate Controlled. Accessible 24/7.



**U-HAUL AVAILABLE HERE**

**West Plains (North)**

**West Plains (South)**

**Thayer**

**Koshkonong**

417-255-8484 | silversprings.llc



# BARTLETT

## MOVING & STORAGE



- ★ Local and long-distance
- ★ Moving authority in all 48 states
- ★ Over 44 years experience in the residential and commercial moving industry
- ★ More than one million accident-free miles
- ★ Experts in packing and moving of pianos, gun safes and pool tables
- ★ Secure self-storage facility in Pomona

*"Bartlett Moving was fantastic! They showed up early, handled all of our things with care, and made our lives much easier for the day!" ~ Gage*

Call for a  
free estimate  
**417-505-9161**

[www.bartlettmovingservices.com](http://www.bartlettmovingservices.com)

2022 Chamber of Commerce  
Customer Service Award Recipient



Trust an  
experienced,  
licensed and  
insured,  
5-star rated  
moving  
company!

*Best of the*  
**BEST**  
Five years in a row!

### INDEX

1963 Mural.....	12
Aid Hardware Building.....	16
Airport.....	2
Alice Farmer Risley Marker & Bench.....	15
All Saints' Episcopal Church.....	15
Alley Spring Mill.....	31
Alley Spring Overlook Trail.....	77
Althea Spring.....	43
American Legion Post 23.....	85
Amym Place.....	85
Angeline Conservation Area.....	58
Aquatic Center.....	15
Art Tour.....	7, 11-14
Arts & Culture.....	98
Attractions.....	7, 8-10
ATV Rides.....	80
Austin Lake.....	54
Avenue Theater.....	8
Bakersville Pioneer Village.....	66
Barn Hollow Natural Area.....	58
Baseball Greats of West Plains.....	11
Sculpture.....	11
Baymont Inn by Wyndham.....	72
Big Piney River.....	72
Big Piney Trail.....	78
Big Spring (Current River).....	44
Big Spring (Spring Creek).....	45
Bigfoot.....	68
Bike Route (West Plains).....	80
Bill Virdon.....	3
Birch Creek Conservation Area.....	58
Blue Buck Knob National Forest.....	9
Scenic Byway.....	78
Blue Hole.....	67
Blue Spring (Current River).....	48
Blue Spring (Jacks Fork).....	46
Blue Spring (North Fork).....	47
Boze Mill.....	32
Brushy Pond.....	56
Bryant Creek.....	72
Bryant Creek State Park.....	77
Bull Shoals Lake.....	12
BURO Mural.....	12
Business Development.....	100
Butler Children's Park.....	18, 75
By God's Grace Mural.....	14
Campgrounds.....	81
Caney Mountain Conservation Area.....	58, 76
Carrick W. Davidson & Robert G. Paris Wildlife Area.....	58
Catron Opera House.....	16
Cave Spring Trail.....	78
Cedar Gap Conservation Area.....	58, 78
Chamber of Commerce.....	100
Civil War Cannon Ball.....	15
Civil War Skirmish Site.....	16
Historical Marker.....	16
Climate.....	97
Coca-Cola Mural.....	14
Conservation Areas.....	57-59
Courthouse Square Historic District.....	16, 70
Culture.....	98
Cupola Pond.....	56
Current River.....	72
Current River Conservation Area.....	58
Dan & Maureen Cover Memorial Wildlife Area.....	58
Dance Hall Explosion Site.....	17
Dark Skies.....	84
Dart Mill.....	17
Day Trips.....	20-25
Dean Davis Conservation Area.....	58, 75
Devil's Well.....	67
Dick Van Dyke.....	3
Dining.....	86-88
Don Warden Park.....	75
Echo Bluff State Park.....	61
Education.....	96
Education (Post-Secondary & Higher).....	98
Education (Community Resources).....	98
Eleven Point River.....	73
Elmer "Preacher" Roe.....	99
Entertainment.....	3
Evans Arcade Mural.....	13
Evans House.....	15
Event Calendar.....	5
Event Venues.....	85
Facts.....	inside front cover
Fairy Tale Mural.....	12
Falling Spring Mill.....	34
Famous West Plainsians Mural.....	11
First Presbyterian Church.....	16
Galloway Creek Nature Park.....	18, 75
Gasconade River.....	73
Georgia White Walking Park.....	18, 75
Gilbert Ray "Speck" Rhodes.....	3
Gist Ranch Conservation Area.....	58, 76
Glade Top Trail National Scenic Byway.....	78
Glass Sword Cinema.....	8
"Go Farm" Farmers Market.....	8
Grace's Place.....	85
Grand Gulf State Park.....	62, 76
Grassy Pond.....	56
Greer Mill.....	35
Greer Spring.....	49
Greer Spring Trail.....	76
Greetings from West Plains Mural (The Heights).....	11
Greetings from West Plains Mural (Welcome Center).....	11
Grizzly Statue.....	12
Guiding Light Therapy Mural.....	13
Ha Ha Tonka.....	3
Hampton Inn.....	19, 85
Harlin Museum.....	8
Healthcare.....	97
Heart of the Ozarks Fairgrounds.....	8
Helpful Numbers.....	100
Helping Hands Mural.....	12
Hiking.....	75-78
Historic Mills.....	30-41
Historic Post Office.....	16, 85
History Tour.....	7, 15-17
HOBA Bluegrass Park.....	8, 85
Hodgson Mill.....	36
Holiday Inn Express & Suites.....	19, 85
Horseshoe Bend Natural Area.....	58
Hotels.....	7, 19
Housing.....	97
Howell County Court House.....	16
Howell County Tribute Mural.....	14
Ice Cream Mural.....	14
JMB Park.....	18, 75
Jacks Fork River.....	74
Jan Howard.....	2
Jim the Wonder Dog.....	3
John Alva Fuson, MD Conservation Area.....	58
Johnny Hatchets Axe Throwing.....	9
Klepzig Mill.....	37
Knoelke/Hogran House.....	15
Lakes & Ponds.....	53-56
Laura Ingalls Wilder Historic Home & Museum.....	68
Legit Speedway Park.....	9
Lick Log Hollow Trail.....	77
Let There Be Light Mural.....	12
Lighting Bowl.....	9
Lincoln School.....	17
Logan Creek Conservation Area.....	58
McCormack Lake.....	54
McFarland House.....	15
McWilliams Pumpkin Patch.....	9
Mammoth Spring State Park.....	63
Map (The Ozarks).....	28-29
Map (West Plains).....	6-7
Marg Pond.....	56
Mark Twain National Forest.....	58
Midvale Conservation Area.....	58
Missouri Department of Conservation.....	18, 75
Regional Office.....	18, 75
Missouri Dogwood Mural.....	11
Missouri Wildlife Mural.....	13
Montauk State Park.....	64
Motorcycle Rides.....	82
Move Here, Live Here.....	95-100
Mural Tour.....	7, 11-14
News Media.....	100
Noblett Lake.....	55
Non-Profit Organizations.....	98
Norfolk Lake.....	54
Norfolk Lake Management Lands.....	59
North Depot Event Center.....	69
North Fork Recreational Area.....	74
North Fork River.....	9
North Terra Golf Course.....	82
Off Road Rides.....	98
Organizations (Non-profit & Service).....	71-84
Outdoor Adventures.....	81
Outfitters.....	69
Ozark National Scenic Riverways.....	9
Ozarks Heritage Research Center.....	12
Ozarks Musical Heritage Mural.....	59
P.F. Barnes Conservation Area.....	7, 18
Parks.....	12
Past, Present & Future of the Ozarks Mural.....	59
Peck Ranch Conservation Area.....	18
People's Park.....	99
Phone Numbers.....	81
Piney River Narrows Natural Area.....	59, 77
Pizza Inn.....	65-70
Points of Interest.....	15
Polly the Parrot Marker.....	2
Population.....	inside front cover, 98
Porter Wagoner.....	4
Porter Wagoner's Guitar Sculpture.....	11
Quality Inn.....	19
Reathel Bean.....	3
Recreation.....	99
Release the Peace Mural.....	14
Resorts.....	81
Richard Massengill Conservation Area.....	59
Rippee Conservation Area.....	59
River Access.....	72
Rock of Ages Monument.....	15
Rockbridge Mill.....	38
Rocky Creek Conservation Area.....	59
Rocky Falls.....	50
Rocky Falls & Klepzig Mill Trail.....	77
Round Spring.....	51
Rubydoo's Vintage Events.....	85
S.S. Stateland.....	17
Sadie Brown Cemetery.....	10
Service Organizations.....	98
Services.....	103-112
Shannon Ranch Conservation Area.....	59
Sheriff Kelly's Murder Site.....	17
Shopping.....	89-94
Sims Valley Lake.....	54
Skate Park (Robert Neathery).....	18
Solar Farm.....	100
Special Designations.....	99
Springs & Falls.....	42-52
State Parks.....	60-64
Stephen W. Thompson.....	3
Summersville Grist Mill.....	39
Sunklands Conservation Area.....	59
Super Bounce.....	10
Super8 by Wyndham.....	19
Swimming Holes.....	72
Taxes.....	97
Tedd Gullic.....	3
Teeny Tiny Town.....	10
The Narrows.....	69, 76
The Ozarks.....	2
The Ozark Trail.....	79
The Protector Mural.....	13
The Truck Patch Murals.....	12
The Yellow House.....	10, 85
Things to do.....	6
Tingler Prairie Conservation Area.....	59, 75
Tooth Fairy Mural.....	11
Topaz Mill.....	11
Town Spring.....	16
Tupelo Gum Pond.....	56
Turner Mill.....	41
Twin Bridges.....	70
Twin Pines Education Center.....	77
Unlock the Ozarks.....	109
Utilities.....	70, 75
Vanderhoef Forest.....	70
Viandel Vineyard.....	12
Wagon Crossing at Fruitville Mural.....	11
Wal-Mart Mural.....	11
Warm Fork Conservation Area.....	59
Welch Spring.....	52
Welcome Center.....	inside front cover
Welcome to West Plains Canoe.....	11
West Plains.....	inside front cover, 2
West Plains Bank Mural.....	17
West Plains Civic Center.....	10, 85
West Plains Country Club.....	10
West Plains in Film & Literature.....	19
West Plains Motel.....	19
West Plains Mural.....	11
West Plains Public Library.....	85
West Plains Public Library.....	10
Genealogy Room.....	10
West Plains Senior Center.....	10
White Ranch Conservation Area.....	59
Wilbur Allen Memorial Conservation Area.....	59
Wild Horses of Shannon County.....	70
Wildflower Cafe Mural.....	12
Wings Mural.....	11
Witte's End Mountain Bike Trail.....	10, 80
Unlock the Ozarks.....	17
Zip Code.....	100
Zizzer.....	2
Zorn Building.....	16



**Blitch Carter Team**  
**Bill Blitch and Linda Carter**  
REALTORS®

**kW TRI-LAKES**  
KELLERWILLIAMS. REALTY

**Bill: 417.294.4022**  
**Office: 417.336.4999**  
**BillEBlitch@gmail.com**

714 State Highway 248 | Branson, MO 65616

**Linda: 417.274.3145**  
**Office: 417.336.4999**  
**LindaCarter@KW.com**

1101 Independence Drive | West Plains, MO 65775

**Office: 417.294.8382**  
**blitch.carter.team@gmail.com**

1101 Independence Drive | West Plains, MO 65775

**kW**  
KELLERWILLIAMS.

**WestPlainsHomesForSale.net**  
**www.BillSellsBranson.com**



**SETTLED 1838**  
**PORTER WAGONER BLVD**  
**OUTDOOR ADVENTURE**  
**WEST PLAINS**  
**HEART OF THE OZARKS**  
**MO 65775**  
**HOME OF THE ZIZZERS**  
**HISTORIC DOWNTOWN**  
**HOWELL COUNTY**  
**BROADFOOT COLLECTION**  
**HOME OF THE GRIZZLIES**



*West Plains*  
**MISSOURI**

[www.explorewestplains.com](http://www.explorewestplains.com)  
417.256.8835 | [tourism@westplains.gov](mailto:tourism@westplains.gov)

